

EXHIBIT G

Information Documents

(Clause 11.7)

The documents that form Exhibit G (*Information Documents*) are comprised of:

the documents contained in a hard drive identified as "WestConnex – Rozelle Interchange and Enabling Works D&C Deed – Exhibit G (Information Documents)" and which are listed in Table 1 below; and

(a) the documents contained in a hard drive identified as "Western Harbour Tunnel (WHT Southern Tunnel Works) – Exhibit G (Information Documents)" and which are listed in Table 2 below.

Table 1

Document Reference	Category	Document Title/Description	Electronic File Name
INFO DOC - 001	General Project Information	WCX Rozelle Interchange Pre-Registration of Interest Information Document Register	INFO DOC - 001 RI Pre-Registration of Interest Info Doc Register.pdf
INFO DOC - 002	General Project Information	WCX Rozelle Interchange Industry Briefing Presentation held on 15 December 2017	INFO DOC - 002 Rozelle Interchange Industry Briefing Presentation Dec 17.pdf
INFO DOC - 003	General Project Information	WCX Updated Strategic Business Case - November 2015	INFO DOC - 003 WCX Updated Strategic Business Case_Nov 2015.pdf
INFO DOC - 004	General Project Information	WCX Project Profile Information	INFO DOC - 004 WCX_Project Profile_Nov2016.pdf
INFO DOC - 005	General Project Information	M4-M5 Link Concept Design Overview - Publicly Available May 2017	INFO DOC - 005 M4-M5 Link Concept Design Overview - Publicly Available May 2017.pdf
INFO DOC - 006	General Project Information	M4-M5 Link Concept Design Video - Publicly Available	INFO DOC - 006 M4-M5 Link Concept Design Video - Publicly Available.pdf
INFO DOC - 007	General Project Information	WestConnex M4-M5 Link Community update May 2017	INFO DOC - 007 WestConnex M4-M5 Link Community update May 2017.pdf
INFO DOC - 008	General Design/Technical	WCX Rozelle Interchange Project Overview Drawing_Ref Design	INFO DOC - 008 WCX M4-M5 Link RD_RI_Project Overview_Ref Design
INFO DOC - 009	General Design/Technical	WCX Rozelle Interchange Project Appreciation Plans	INFO DOC - 009 WCX M4-M5 Link RD_RI_Project Appreciation Plans.pdf
INFO DOC - 010	Utilities	WCX Rozelle Interchange Utility Location Drawings	INFO DOC - 010 WCX M4-M5 Link RD_RI_Uilities.pdf

INFO DOC - 011	General Design/Technical	WCX Rozelle Interchange Reference Design Models	INFO DOC - 011 M4-M5 Link – Reference Design Rozelle Interchange Models (MX and 12D).zip
INFO DOC - 012	General Design/Technical	WCX Rozelle Interchange - Rozelle Railyards Potential Construction Site Map	INFO DOC - 012 Rozelle Rail Yards Potential Construction Site.pdf
INFO DOC - 013 Part 1	Ground Conditions & Site Information	WCX Rozelle Interchange Geotechnical Investigation Information	INFO DOC - 013 Part 1 M4M5_T1&2_Rozelle_Rev1.zip
INFO DOC - 013 Part 2	Ground Conditions & Site Information	WCX Rozelle Interchange Geotechnical Investigation Information	INFO DOC - 013 Part 2 M4M5_T1&2_Rozelle_Rev1.zip
INFO DOC - 013 Part 3	Ground Conditions & Site Information	WCX Rozelle Interchange Geotechnical Investigation Information	INFO DOC - 013 Part 3 M4M5_T1&2_Rozelle_Rev1.zip
INFO DOC - 013 Part 4	Ground Conditions & Site Information	WCX Rozelle Interchange Geotechnical Investigation Information	INFO DOC - 013 Part 4 M4M5_T1&2_Rozelle_Rev1.zip
INFO DOC - 014	Ground Conditions & Site Information	WCX M4-M5 Link Rozelle Interchange Contamination Assessment	INFO DOC - 014 M4-M4 Link Tranche 1&2 Factual Contamination Assessment.pdf
INFO DOC - 015	Ground Conditions & Site Information	WCX M4-M5 Link Rozelle Interchange Stage 1 Preliminary Site Investigation Report	INFO DOC - 015 WCX M4-M5 Link Rozelle Interchange Stage 1 Preliminary Site Investigation Report.pdf
INFO DOC - 016	Ground Conditions & Site Information	WCX Rozelle Interchange Preliminary Site Investigation - Iron Cove Portal and Construction Compounds	INFO DOC - 016 WCX Rozelle Interchange Preliminary Site Investigation - Iron Cove Portal and Construction Compounds.pdf
INFO DOC - 017	Ground Conditions & Site Information	WestConnex M4-M5 Link GI - Rozelle Tranche 3 Geotechnical Data Reports	INFO DOC - 017 M4M5_T3_Rozelle_Rev1.zip
INFO DOC - 018	Commercial/Legal	Rozelle Rail Yard Site Management Works Project Brief	INFO DOC - 018 RRY SMW – Contract Annx Part B (Project Brief) 10 August.pdf
INFO DOC - 019	Commercial/Legal	Rozelle Interchange Indicative D&C Risk Matrix	INFO DOC - 019 Indicative D&C Risk Matrix.pdf
INFO DOC - 020	Environment	Environmental Planning and Assessment (M4-M5 Link Project) Order 2017	INFO DOC - 020 WCX Environmental Planning and Assessment (M4-M5 Link Project) Amendment Order 2017.pdf

INFO DOC - 021	General Project Information	Rozelle Interchange Data Room Interaction Rules	INFO DOC - 021 Data Room Interaction Rules.pdf
INFO DOC - 022	Ground Conditions & Site Information	RMS Detailed Site Investigation - Lots 21/22, DP1151746, The Crescent, Rozelle, NSW, 15 December 2014	INFO DOC - 022 Detailed Site Investigation - Lots 21_22 The Crescent.pdf
INFO DOC - 023	General Project Information	Rozelle Interchange Stage 1 RFP - Native File	INFO DOC - 023 Rozelle Interchange Stage 1 RFP - Native File.doc
INFO DOC - 024	General Project Information	180305 Rozelle Interchange Information Document Register	INFO DOC - 024 180305 S1 RFP Information Document Register.pdf
INFO DOC - 025	General Project Information	Rozelle Interchange Stage 1 RFP - Native File_Addendum 2 TrackChange	INFO DOC - 025 Rozelle Interchange Stage 1 RFP - Native File_Addendum 2 TrackChange.doc
INFO DOC - 026	General Project Information	180323 Rozelle Interchange Information Document Register	INFO DOC - 026 180323 S1 RFP Information Document Register.pdf
INFO DOC - 027	General Project Information	Rozelle Interchange Stage 1 RFP - Native Files_Addendum 3 Trackchange	INFO DOC - 027 Stage 1 RFP - Native Files_Addendum 3 Trackchange.zip
INFO DOC - 028	General Project Information	Stage 1 RFP 180405 Rozelle Interchange Information Document Register	INFO DOC - 028 180405 S1 RFP Information Document Register.pdf
INFO DOC - 029	General Project Information	Rozelle Interchange Stage 1 RFP - Pre-Shortlisting Informing Session AprilMay 2018	INFO DOC - 029 180502 Pre-Shortlisting Informing Session AprilMay 2018.zip
INFO DOC - 030	General Design/Technical	Rozelle Interchange Works Reference Design Volume 1	INFO DOC - 030 ACM-IFD-001_RIW Reference Design Volume 1.zip
INFO DOC - 031	General Design/Technical	Rozelle Interchange Works Reference Design Volume 2	INFO DOC - 031 ACM-IFD-002_RIW Reference Design Volume 2 (Updated).zip
INFO DOC - 032	General Design/Technical	Reference Design Tender Addendum	INFO DOC - 032 ACM-IFD-003_Reference Design Tender Addendum.pdf
INFO DOC - 033	General Design/Technical	RI Emerging Alternative Design Models	INFO DOC - 033 RI Emerging Alternative Design Models.zip
INFO DOC - 034	General Project Information	Stage 1 RFP 180502 Rozelle Interchange Information Document Register	INFO DOC - 034 180502 S1 RFP Information Document Register.xls
INFO DOC - 035	General Project	WestConnex M4-M5 Link Industry Briefing, Presentation Slides (21 November 2016)	INFO DOC - 035 Industry Briefing Presentation_Nov 2016.pdf

	Information		
INFO DOC - 036	General Project Information	WestConnex M4-M5 Link Industry Briefing, Brochure (21 November 2016)	INFO DOC - 036 M4-M5 Link Industry Briefing Brochure_Nov 2016.pdf
INFO DOC - 037	Ground Conditions & Site Information	Rail Corporation NSW, Asbestos Assessment - Rozelle Marshalling Yard, Parsons Brinkerhoff, 26 August 2011 (Rev A)	INFO DOC - 037 Asbestos assessment report_Rozelle Marshalling Yards 2011.pdf
INFO DOC - 038	Ground Conditions & Site Information	Sydney Harbour Foreshore Authority, Final Report Environmental Site Assessment, Rozelle Marshalling Yards, Rozelle, NSW, Parsons Brinckerhoff, November 2003	INFO DOC - 038 SHFA_Rozelle Yards_ESA_Nov 03.pdf
INFO DOC - 039	Ground Conditions & Site Information	Sydney Harbour Foreshore Authority, Rozelle Marshalling Yards, Remedial Action Plan, Parsons Brinckerhoff, November 2003	INFO DOC - 039 SHFA_Rozelle Yards_RAP_Nov 03.pdf
INFO DOC - 040	Ground Conditions & Site Information	Advice Relating to Management of Contamination Bays Precinct, Draft, ENSR Australia Pty Ltd, 23 January 2008	INFO DOC - 040 ENSR_SHFA_Bays Precinct_Draft Contam Advice_2008.pdf
INFO DOC - 041	Ground Conditions & Site Information	Summary of Environmental Site Assessment of Environmental Site Assessment of Brenan Street, Lilyfield, Environmental Resources Management Australia Pty Ltd, October 2002	INFO DOC - 041 ERM_Brenan St, Lilyfield_Letter Report_2002.pdf
INFO DOC - 042	Environment	Sydney Harbour Foreshore Authority, Rozelle Marshalling Yards Statement of Environmental Effects - Site Preparation Works (Final Draft), GHD, 2004	INFO DOC - 042 GHD_Rozelle RY SEE_SHFA_2004.pdf
INFO DOC - 043	Ground Conditions & Site Information	Interim Surface Water Monitoring Report	INFO DOC - 043 60491677_Interim SW Report_20170324.pdf
INFO DOC - 044	Utilities	Locaters Utilities Model (CAD and 12d)	INFO DOC - 044 Locaters 12d Model and Drawings.zip
INFO DOC - 045	General Design/Technical	Rozelle Rail Yard Site Management Works Drawings	INFO DOC - 045 ACM-IFD-012_SMC_Site_Management_Works_Draft_Issue.zip
INFO DOC - 046	General Design/Technical	Sydney Light Rail Depot - Erosion and Sediment Control Drawings/Information	INFO DOC - 046 SLR_Lilyfield Depot.zip

INFO DOC - 047	General Design/Technical	Rozelle Railyards Historical Data	INFO DOC - 047 SMC_RRY Historic Info.zip
INFO DOC - 048	General Design/Technical	Plan layout of Crescent to Johnson St Intersection	INFO DOC - 048 ACM-IFD-027_Plan Layout of Johnston St & The Crescent Intersect.pdf
INFO DOC - 049	Ground Conditions & Site Information	Rozelle Tranche 3 Geotechnical Data Reports (Addendum)	INFO DOC - 049 ACM-IFD-030_Rozelle Geophysics Addendum.pdf
INFO DOC - 050	Utilities	Survey Information - Utilities, Rozelle and Iron Cove Link	INFO DOC - 050_Utils Survey Info.zip
INFO DOC - 051	General Design/Technical	Iron Cove Bridge Historical Info	INFO DOC - 051 ACM-IFD-034_Iron Cove Bridge Info.zip
INFO DOC - 052	General Design/Technical	Victoria Road Bridge As-Builts	INFO DOC - 052 ACM-IFD-035_Victoria Road Bridge As-Builts.zip
INFO DOC - 053	General Design/Technical	Whites Creek Channel WAE	INFO DOC - 053 ACM-IFD-036_Whites Creek Bridge WAE.zip
INFO DOC - 054	Utilities	12d Utility model of RRY from Fulton Hogan	INFO DOC - 054 ACM-IFD-231_Fulton Hogan RRY 12d Util model.zip
INFO DOC - 055	General Project Information	Stage 1 RFP 180504 Rozelle Interchange Information Document Register	INFO DOC - 055 180504 S1 RFP Information Document Register.xls
INFO DOC - 056	Ground Conditions & Site Information	WestConnex M4-M5 Link Tranche 1 and Tranche 2 Factual Contamination Assessment	INFO DOC - 056 Tranche 1 and Tranche 2 Factual Contamination Assessment.pdf
INFO DOC - 057	Ground Conditions & Site Information	Historic Geotechnical Information	INFO DOC - 057 Historic Geotechnical Information.zip
INFO DOC - 058	Ground Conditions & Site Information	Preliminary Site Investigation Iron Cove Portal and Construction Compounds	INFO DOC - 058 Preliminary Site Investigation Iron Cove Portal and Construction Compounds.pdf
INFO DOC - 059	Ground Conditions & Site Information	Main Tunnel Works AECOM & Historic Geotechnical Data at 12.02.17	INFO DOC - 059 Main Tunnel Works AECOM & Historic Geotechnical Data at 12.02.17t.zip
INFO DOC - 060	Ground Conditions & Site	Main Tunnel Works & Rozelle Interchange Tranche 3 Geotechnical Data Report	INFO DOC - 060 Main Tunnel Works & Rozelle Interchange Tranche 3 Geotechnical Data Report.zip

	Information		
INFO DOC - 061	Ground Conditions & Site Information	Stage 1 - Environmental Contamination Assessment - Rozelle Final Report	INFO DOC - 061 CLR00180 Rozelle M112 SKM Stage 1 ECA.pdf
INFO DOC - 062	Ground Conditions & Site Information	Phase 1 Environmental Contamination Assessment	INFO DOC - 062 433 CLR00209 - Annandale, M005 NE PH1.pdf
INFO DOC - 063	Ground Conditions & Site Information	Tranch 1 &2 Mainline & Rozelle Geotechnical Data Report Rev1	INFO DOC - 063 T1&2_Mainline & Rozelle_Rev1.zip
INFO DOC - 064	Ground Conditions & Site Information	WestConnex M4-M5 GI Tranche 4.1 Geotechnical Data Report	INFO DOC - 064 WestConnex M4-M5 GI Tranche 4.1 Geotechnical Data Report.zip
INFO DOC - 065	Ground Conditions & Site Information	Geotech Tranches 1 - 3 Reports Revision Note	INFO DOC - 065 559 Geotech Tranches 1 - 3 Reports Revision Note.pdf
INFO DOC - 066	Ground Conditions & Site Information	M4-M5 Link Technical & Environmental Adviser - Rozelle Interchange Evolution - Interim to Final Reference Design	INFO DOC - 066 M4M5-MEM-20-4000-RD-324A.pdf
INFO DOC - 067	Ground Conditions & Site Information	WestConnex GI Tranche 4.1 Factual Contamination Report	INFO DOC - 067 60550387_RPEM-0020_0_Optimized.pdf
INFO DOC - 068	Ground Conditions & Site Information	Detailed Site Investigation - Lots 21/22, DP1151746, The Crescent, Rozelle, NSW	INFO DOC - 068 Jacobs_DSI_RMSLots21_22Rozelle_DRAFT1A.pdf
INFO DOC - 069	Ground Conditions & Site Information	Stage 1 Preliminary Site Investigation with Targeted Sampling - City West Link and The Crescent, Rozelle	INFO DOC - 069 M4M5-REP-20-4000-EN-397A.pdf
INFO DOC - 070	Ground Conditions & Site Information	Phase 2 Contamination Assessment 11-13 The Crescent Annandale NSW	INFO DOC - 070 CLR01029 - Annandale, 11-13 The Crescent, DSI.pdf
INFO DOC - 071	Commercial/Legal	Stage 2 RFP Appendix 2 Annexure 4 (Price Schedules)	INFO DOC - 071 Stage 2 RFP Appendix 2 Annexure 4 (Price Schedules).pdf

INFO DOC - 072	General Design/Technical	Stage 2 Attachment C (Site Access Information) - Native Shape File	INFO DOC - 072 M4M5_PR_Site_Access_Schedule_57pg_AECOM_20180514.zip
INFO DOC - 073	Ground Conditions & Site Information	WestConnex M4-M5 Link Rozelle Interchange, Phase 1 Environmental Site Assessment, AECOM, 4 March 2016 (Rev A)	INFO DOC - 073 60327128_Draft_Phase 1 ESA_Rozelle_20160304.pdf
INFO DOC - 074	Ground Conditions & Site Information	Advice Relating to Management of Contamination Bays Precinct, Draft, ENSR Australia Pty Ltd, 23 January 2008	INFO DOC - 074 ENSR_SHFA_Bays Precinct_Draft Contam Advice_2008.pdf
INFO DOC - 075	General Design/Technical	CBD Metro Environmental Assessment - Technical Paper 2 - Spoil Management, Sinclair Knight Merz - for Sydney Metro, June 2009	INFO DOC - 075 SKM_CBD Metro_Spoil Management_2009.pdf
INFO DOC - 076	Ground Conditions & Site Information	AECOM Groundwater Monitoring Factual & Interpretative Reports	INFO DOC - 076 AECOM Groundwater Factual & Interp Rpts.zip
INFO DOC - 077	Utilities	AECOM 12d Utilities Model	INFO DOC - 077 AECOM 12d Utilities Model (folder)
INFO DOC - 078	General Design/Technical	Sydney Light Rail Depot - Erosion and Sediment Control Drawings/Information	INFO DOC - 078 Sydney Light Rail - Erosion & Sediment Control Information.pdf
INFO DOC - 079	General Design/Technical	Sydney Light Rail Depot - Stage 3 Design and Drainage	INFO DOC - 079 ACM-IFD- 015_SLR_Lilyfield Depot_Stage 3 Design and Drainage.pdf
INFO DOC - 080	General Design/Technical	Rozelle Railyards Historical Data	INFO DOC - 080 ACM-IFD- 016_SMC_Rozelle Rail Yard Historic Information.zip
INFO DOC - 081	General Design/Technical	Council Flood Models	INFO DOC - 081 - Council Flood Models.zip
INFO DOC - 082	Utilities	Survey Information - Utilities, Rozelle and Iron Cove Link	INFO DOC - 082 Utilities Survey Information.pdf
INFO DOC - 083	General Design/Technical	Iron Cove Bridge Historical Info	INFO DOC - 083 ACM-IFD- 034_Iron Cove Bridge Info.zip
INFO DOC - 084	General Design/Technical	Victoria Road Bridge As-Builts	INFO DOC - 084 ACM-IFD- 035_Victoria Road Bridge As- Builts.zip
INFO DOC - 085	General Design/Technical	Iron Cove Link - Surface Water Treatment, Options Assessment 20170915	INFO DOC - 085 Iron Cove Link - Surface Water Treatment, Options Assessment 20170915.pdf

INFO DOC - 086	Utilities	M4M5-REP-20-0000-UT-348A - Balmain Trunk Sewer - Options Paper 1	INFO DOC - 086 M4M5-REP-20-0000-UT-348A - Balmain Trunk Sewer - Options Paper 1.pdf
INFO DOC - 087	Utilities	M4M5-REP-20-0000-UT-349A - Iron Cove Water - Options Paper 2	INFO DOC - 087 M4M5-REP-20-0000-UT-349A.pdf
INFO DOC - 088	Utilities	M4M5-REP-20-0000-UT-350A - Iron Cove Jemena - Options Paper 3	INFO DOC - 088 M4M5-REP-20-0000-UT-350A.pdf
INFO DOC - 089	Utilities	M4M5-REP-20-0000-UT-351A - Iron Cove Telstra - Options Paper 4	INFO DOC - 089 M4M5-REP-20-0000-UT-351A.pdf
INFO DOC - 090	Utilities	M4M5-REP-20-0000-UT-356A - Gordon St water, Telstra, UeComm - Options Paper 9	INFO DOC - 090 M4M5-REP-20-0000-UT-356A.pdf
INFO DOC - 091	Utilities	M4M5-REP-20-0000-UT-357A - Victoria Road at Lilyfield Road Telstra - Options Paper 10	INFO DOC - 091 M4M5-REP-20-0000-UT-357A.pdf
INFO DOC - 092	Utilities	M4M5-REP-20-0000-UT-358A - Victoria Rd to James Craig Drive Telstra - Options Paper 11	INFO DOC - 092 M4M5-REP-20-0000-UT-358A.pdf
INFO DOC - 093	Utilities	M4M5-REP-20-0000-UT-359A - The Crescent Telstra - Options Paper 12	INFO DOC - 093 M4M5-REP-20-0000-UT-359A.pdf
INFO DOC - 094	Utilities	M4M5-REP-20-0000-UT-360A - Lilyfield Rd at Gordon St Sewer - Options Paper 13	INFO DOC - 094 M4M5-REP-20-0000-UT-360A.pdf
INFO DOC - 095	Utilities	M4M5-REP-20-0000-UT-361A - Victoria Rd at Lilyfield Rd Sewer - Options Paper 14	INFO DOC - 095 M4M5-REP-20-0000-UT-361A.pdf
INFO DOC - 096	Utilities	M4M5-REP-20-0000-UT-362A - The Crescent Sewer - Options Paper 15	INFO DOC - 096 M4M5-REP-20-0000-UT-362A.pdf
INFO DOC - 097	Utilities	M4M5-REP-20-0000-UT-363A - Victoria Road and White Bay Water - Options Paper 16	INFO DOC - 097 M4M5-REP-20-0000-UT-363A.pdf
INFO DOC - 098	Utilities	M4M5-REP-20-0000-UT-364A - The Crescent Water - Options Paper 17	INFO DOC - 098 M4M5-REP-20-0000-UT-364A.pdf
INFO DOC - 099	Utilities	M4M5-REP-20-0000-UT-365A - West Lilyfield Road Portals Water - Options Paper 18	INFO DOC - 099 M4M5-REP-20-0000-UT-365A.pdf
INFO DOC - 100	Utilities	M4M5-REP-20-0000-UT-366A - West Lilyfield Road Portals Ausgrid Distribution - Options Paper 19	INFO DOC - 100 M4M5-REP-20-0000-UT-366A.pdf
INFO DOC - 101	Utilities	M4M5-REP-20-0000-UT-367A - Iron Cove Ausgrid Distribution - Options Paper 20	INFO DOC - 101 M4M5-REP-20-0000-UT-367A.pdf

INFO DOC - 102	Utilities	M4M5-REP-20-0000-UT-368A - RRY 132kV - Options Paper 21	INFO DOC - 102 M4M5-REP-20-0000-UT-368A.pdf
INFO DOC - 103	Utilities	M4M5-REP-20-0000-UT-369A - RRY 33kV - Options Paper 22	INFO DOC - 103 M4M5-REP-20-0000-UT-369A.pdf
INFO DOC - 104	Utilities	M4M5-REP-20-0000-UT-370A - RRY Distribution - Options Paper 23	INFO DOC - 104 M4M5-REP-20-0000-UT-370A.pdf
INFO DOC - 105	Utilities	M4M5-REP-20-0000-UT-371A - Victoria Rd / Lilyfield Rd Jemena Options Paper 24	INFO DOC - 105 M4M5-REP-20-0000-UT-371A.pdf
INFO DOC - 106	Utilities	M4M5-REP-20-0000-UT-372A - Victoria Rd to The Crescent Jemena - Options Paper 25	INFO DOC - 106 M4M5-REP-20-0000-UT-372A.pdf
INFO DOC - 107	Utilities	M4M5-REP-20-0000-UT-373A - Sydney Trains 33kV - RRY - Options Paper 26	INFO DOC - 107 M4M5-REP-20-0000-UT-373A.pdf
INFO DOC - 108	Utilities	M4M5-REP-20-0000-UT-374A - Sydney Trains 11kV - Options Paper 27	INFO DOC - 108 M4M5-REP-20-0000-UT-374A.pdf
INFO DOC - 109	Utilities	M4M5-REP-20-0000-UT-375A - Sydney Trains 33kV - Chalmers St - Options Paper 28	INFO DOC - 109 M4M5-REP-20-0000-UT-375A.pdf
INFO DOC - 110	Utilities	M4M5-REP-20-0000-UT-381A - Iron Cove Sewer - Non Trunk - Options Paper 29	INFO DOC - 110 M4M5-REP-20-0000-UT-381A.pdf
INFO DOC - 111	Utilities	M4M5-REP-20-0000-UT-382A - Non-Telstra Comms in RRY - Options Paper 30	INFO DOC - 111 M4M5-REP-20-0000-UT-382A.pdf
INFO DOC - 112	Environment	Sample Community Update August 2016	INFO DOC - 112 Sample Community Update August 2016.pdf
INFO DOC - 113	Environment	M4-M5 Link community feedback report 21July-13 August 2016	INFO DOC - 113 M4-M5 Link community feedback report 21July-13 August 2016.pdf
INFO DOC - 114	General Project Information	WestConnex Press Advertisement Guidelines Mar 2017	INFO DOC - 114 WestConnex Press Advertisement Guidelines.pdf
INFO DOC - 115	Environment	WestConnex M4 East Legacy Project Plan - March 2017	INFO DOC - 115 WestConnex M4 East Legacy Project Plan.pdf
INFO DOC - 116	General Design/Technical	WestConnex Stage 3 M4-M5 Link Portal Design Review - May 2016	INFO DOC - 116 160503_Portal Design Review.pdf
INFO DOC - 117	General Design/Technical	WestConnex Stage 3 M4-M5 Link Vent Facility Review - May 2016	INFO DOC - 117 160503_Vent Facility Review.pdf

INFO DOC - 118	General Design/Technical	WestConnex Motorway Urban Design Framework, WestConnex Delivery Authority, RMS Centre for Urban Design - September 2013;	INFO DOC - 118 Westconnex Urban Design Framework.pdf
INFO DOC - 119	Environment	New M5 Environmental Information - EPBC 2015/7520 Approval of Construction and Operation of WestConnex New M5, NSW	INFO DOC - 119 EPBC 2015-7520 Construction and Operation of WestConnex New M5, NSW.pdf
INFO DOC - 120	General Design/Technical	Sydney Motorway Corporation - WestConnex Concept of Operations - Coordinated Operations Revision 3 - September 2016	INFO DOC - 120 160922 WestConnex Integrated Operations Concept of Operations Rev 3_Redacted.pdf
INFO DOC - 121	General Design/Technical	SMC Urban design review of WestConnex motorway in-tunnel experience, January 2017.	INFO DOC - 121 In-Tunnel Urban Design Overview Westconnex 170124.pdf
INFO DOC - 122	General Design/Technical	WestConnex Smart Motorway Concept of Operations - Revision 2.1 - February 2017	INFO DOC - 122 20170207 WestConnex Smart Motorway Concept of Operations_2.1.pdf
INFO DOC - 123	Commercial/Legal	WestConnex M4 and M5 Project Deeds - Publicly Accessible	INFO DOC - 123 WestConnex M4 and M5 Project Deeds.pdf
INFO DOC - 124	General Design/Technical	WestConnex Integrated OMCS - Test & Commissioning Strategy Report - SICE 20160907	INFO DOC - 124 IOMCS-TR-PWD-TCS-00001-FINAL.pdf
INFO DOC - 125	General Design/Technical	IOMCS and OMCS Works Preliminary Concept Design, including: - ARCHITECTURE CONCEPT DESIGN AND DESIGN REPORT (IOMCS-TR-PWD-ACD-00001-FINAL) - CONCEPT DESIGN Report"	INFO DOC - 125 SICE OMCS IOMCS Concept.zip
INFO DOC - 126	Environment	Department of Environment, Climate Change and Water - NSW Road Noise Policy	INFO DOC - 126 Department of Environment, Climate Change and Water NSW – NSW Road Noise Policy, March 2011.pdf
INFO DOC - 127	Environment	M5 East Operational Environmental Management Plan - Leightons - Dated 4/12/2014	INFO DOC - 127 V4C8 Environmental Management Plan V8.0.pdf
INFO DOC - 128	Environment	WestConnex Strategic Environmental Review (September 2013)	INFO DOC - 128 Westconnex-strategic-environmental-review-2013.pdf
INFO DOC - 129	Property	Hunter Baillie Memorial Church, Annandale - Sandstone Safety Report	INFO DOC - 129 Hunter Baillie Memorial Church, Annandale - Sandstone Safety Report.pdf
INFO DOC - 130	General Design/Technical	Tolling Equipment Works Preliminary Concept Design - Kapsch	INFO DOC - 130 Tolling Equipment Works Preliminary Concept Design.pdf
INFO DOC - 131	General Design/Technical	Roads and Maritime Services Technical Guide - Geotechnical instrumentation and monitoring - Issue No.1 - 31 March 2016	INFO DOC - 131 RMS - 2016 - Technical Guide - Geotechnical Instrumentation and Monitoring - Rev 1.pdf

INFO DOC - 132	Environment	RMS - Alternative Flocculant Fact Sheet - The use of flocculants to treat waters prior to discharge to the receiving environments	INFO DOC - 132 RMS Alternative Flocculant Fact Sheet June 2015.pdf
INFO DOC - 133	Environment	"WestConnex New M5 Consistency Assessment - Realignment of tunnel and associated ancillary facilities"	INFO DOC - 133 WestConnex NM5 Consistency Assessment_Arncliffe Caverns_Final_230517.pdf
INFO DOC - 134	Ground Conditions & Site Information	Ahern, C.R. Stone, Y. and Blunden B (1998) Acid Sulfate Soils Assessment Guidelines. Published by the Acid Sulfate Soils Management Advisory Committee (ASSMAC), Wollongbar, NSW, Australia.	INFO DOC - 134 NSW Acid Sulfate Soils Assessment Guidelines.pdf
INFO DOC - 135	General Design/Technical	City of Sydney (CoS), 2013. Johnston's Creek Parklands Master Plan.	INFO DOC - 135 Johnstons-Creek-Parklands-Master-Plan-August-2013_Part-1_Vision-and-Analysis.pdf
INFO DOC - 136	Ground Conditions & Site Information	Coffey Geosciences Pty Ltd (Coffey), 2003. Additional Environmental Investigations at Brenan Street, Lilyfield	INFO DOC - 136 CLR01316 - Lilyfield, Brenan St, Additional Investigations Final.pdf
INFO DOC - 137	Ground Conditions & Site Information	Dames & Moore Pty Ltd (D&M), 1996. Report on Subsurface Investigation White Bay Power Station for Pacific Power. March.	INFO DOC - 137 WhiteBayPowerStationConservationManagementPlan.pdf
INFO DOC - 138	Ground Conditions & Site Information	Environ Pty Ltd, 2006. Site Audit Report, 11-13 The Crescent, Annandale, NSW for State Rail Authority. July.	INFO DOC - 138 CLR01927 - Annandale, 11-13 The Crescent, SAS&SSAR.pdf
INFO DOC - 139	Ground Conditions & Site Information	ERM, 2002a. Stage 1 and 2 Environmental Site Assessment, Brenan Street, Lilyfield.	INFO DOC - 139 CLR01196 - Brenan Street, Lilyfield CSI.pdf
INFO DOC - 140	Ground Conditions & Site Information	New Environment, 1996a. Phase 1 Environmental Contamination Assessment, Gillespie's Rozelle.	INFO DOC - 140 CLR00209 - Annandale, M005 NE PH1.pdf
INFO DOC - 141	Ground Conditions & Site Information	New Environment, 1996b. Preliminary Environmental Review, Gosford Quarries.	INFO DOC - 141 CLR00205 - Annandale, M004 NE PER.pdf
INFO DOC - 142	Environment	NSW Department of Environment and Conservation (DEC), 2006. Guidelines for the Site Auditor Scheme (2nd Edition).	INFO DOC - 142 ACM-IFD-147_NSW EPA 2017 3rd Edition.zip
INFO DOC - 143	Ground Conditions & Site Information	URS, 2006a. Additional Investigations, 11-13 The Crescent, Annandale, NSW. 12 May.	INFO DOC - 143 CLR01910 - Annandale, 11-13 The Crescent, Additional Investigations.pdf

INFO DOC - 144	Ground Conditions & Site Information	URS, 2006b. ASTM Leaching Analytical Results, Addendum to Final Report on Additional Investigations at State Rail Authority Property, 11-13 The Crescent, Annandale, NSW.	INFO DOC - 144 CLR01920 - Annandale, 11-13 The Crescent, ASTM Leaching Analytical Results.pdf
INFO DOC - 145	General Design/Technical	Leichardt Municipal Council (2011), Plan of Management Bridgewater Park. June 2011	INFO DOC - 145 bridgewater-park-pom.pdf
INFO DOC - 146	Ground Conditions & Site Information	RTA (2009), MR165 – Victoria Rd, Rozelle. Drilling Investigations for masts for changeable message signs. September 2009	INFO DOC - 146 Victoria Rd, Rozelle.Drilling Investigations.pdf
INFO DOC - 147	Ground Conditions & Site Information	Final - Corner of The Crescent and Chapman Road, Annandale Detailed Site Investigation prepared for Rail Corporation of NSW	INFO DOC - 147 CLR01963 - Annandale, Cnr The Crescent & Chapman, DSI.pdf
INFO DOC - 148	Ground Conditions & Site Information	Final - Corner of The Crescent and Chapman Road, Annandale Site Management Plan prepared for Rail Corporation of NSW	INFO DOC - 148 CLR01998 - Annandale, Cnr The Crescent & Chapman Rd, SMP.pdf
INFO DOC - 149	Ground Conditions & Site Information	Addendum to the Site Management Plan Remediation of Asbestos Materials at the Corner of The Crescent & Chapman Rd, Annandale - Final	INFO DOC - 149 CLR02060 - Annandale, Cnr The Crescent & Chapman, SMP Addendum.pdf
INFO DOC - 150	General Design/Technical	IPEW Excellence Awards 2007 Category 1 Glebe Foreshore Stage 2 Chapman Rd Annandale to Cook St Glebe	INFO DOC - 150 IPEW Glebe Foreshore Stage2.pdf
INFO DOC - 151	Ground Conditions & Site Information	Final Report Privileged and Confidential Phase 1 Environmental Site Assessment 11 - 13 The Crescent, Annandale for State Rail Authority	INFO DOC - 151 CLR00059 - Annandale, 11-13 The Crescent PH1.pdf
INFO DOC - 152	Environment	O'Dea Reserve, Camperdown Notice of Satisfactory Completion of Voluntary Remediation Agreement	INFO DOC - 152 O'Dea Reserve_satisfaction of VMP.pdf
INFO DOC - 153	Environment	CBD and South East Light Rail Environmental Impact Statement - Heritage Impact Assessment	INFO DOC - 153 CSELR EIS Technical Paper 5 - Heritage Impact Assessment - Part B.pdf
INFO DOC - 154	Ground Conditions & Site Information	Preliminary Site Investigation Corner Chapman Road and The Crescent Annandale, NSW for State Rail Authority of NSW	INFO DOC - 154 CLR00994 - Annandale, Cnr Chapman Rd & The Crescent, PSI.pdf
INFO DOC - 155	Ground Conditions & Site Information	Preliminary Site Investigation Johnson Street, Annandale, NSW	INFO DOC - 155 CLR01070 - Annandale, Johnston St, PSI.pdf

INFO DOC - 156	Ground Conditions & Site Information	Preliminary Environmental Review (PER) Crescent Timber and Hardware Annandale for Rail Estate	INFO DOC - 156 CLR00211 - Annandale, M003 NE PER.pdf
INFO DOC - 157	Environment	Environment Protection License 12208 Sydney Trains	INFO DOC - 157 Environment Protection Licence 12208 Sydney Trains.pdf
INFO DOC - 158	Ground Conditions & Site Information	Sydney Harbour Foreshore Authority Focused Environmental Site Assessment, Proposed Community Gardens, Callan Park, Rozelle NSW	INFO DOC - 158 Callan Park Rozelle SHFA.pdf
INFO DOC - 159	Ground Conditions & Site Information	Geological Section M.W.S & D.B. Whites Creek SWC 95 Rozelle	INFO DOC - 159 GSW 21 SWC 95 Whites Creek Rozelle.pdf
INFO DOC - 160	Ground Conditions & Site Information	Subject: Phase 2 Contamination Investigation, 11-13 The Crescent Annandale NSW for State Rail Authority of NSW	INFO DOC - 160 CLR01030 - Annandale, 11-13 The Crescent, LR.pdf
INFO DOC - 161	General Design/Technical	Care, Protection and Preservation of Permanent Survey and Cadastral Reference Marks	INFO DOC - 161 ICN 229 - Care, Protection & Preservation of Permanent Survey and Cadas.pdf
INFO DOC - 162	Utilities	Sewer Service Diagram (Sydney Water, November 2016)	INFO DOC - 162 Sewer service diagrams.pdf
INFO DOC - 163	Environment	Sydney Regional Environmental Plan (Sydney Harbour Catchment) 2005 Zoning Map	INFO DOC - 163 SREP (SHC) 2005 Zoning Map.pdf
INFO DOC - 164	Utilities	Sydney Water - Asset adjustment and protection manual	INFO DOC - 164 Sydney Water - Asset adjustment and protection manual.pdf
INFO DOC - 165	Utilities	AUSGRID - Work as Executed Drawings 132 kV (RRY Goods Yard)	INFO DOC - 165 - AUSGRID - Work as Executed Drawings 132 kV (RRY Goods Yard).pdf
INFO DOC - 166	Utilities	Asset Standards Authority - Working around Electrical Equipment - System Guide Working around Electrical Equipment - SMS-06-GD-0268	INFO DOC - 166 Working around Electrical Equip.pdf
INFO DOC - 167	General Design/Technical	SLR Current Lilyfield Site Temporary Drain System	INFO DOC - 167 SLR Current Lilyfield Site Temporary Drain System.pdf
INFO DOC - 168	General Design/Technical	Off-Site Stormwater Management Design Report	INFO DOC - 168 ACM-IFD-220_RRY Storm Water Management Fulton Hogan.zip
INFO DOC - 169	Environment	Guidelines on the Dute to Report Contaminated Land Management Act 1996	INFO DOC - 169 150164-report-land-contamination-guidelines.pdf

INFO DOC - 170	General Design/Technical	The Crescent/Johnston Street Intersection Upgrade Report (M4M5-MEM-20-2000-RD-386A)	INFO DOC - 170 M4M5-MEM-20-2000-RD-386A.pdf
INFO DOC - 171	General Design/Technical	Rozelle Interchange - Option 4291 - Tunnel Constructability Assessment (19 Jan 2018)	INFO DOC - 171 BAM-R-M4M5-003-R2.pdf
INFO DOC - 172	General Design/Technical	Western Harbour Tunnel Beaches Link RI Connection Overpass option 308 by ARUP WSP	INFO DOC - 172 ACM-IFD-227_WHTBL RI Connection Overpass option 308 by ARUP WSP.zip
INFO DOC - 173	General Design/Technical	Western Harbour Tunnel Beaches Link 12D Model for Overpass Crescent & CWL- 12D-WHTBL-GOLD-003-WH14-RD-MOD(2.2)	INFO DOC - 173 ACM-IFD-228_WHTBL 12D Model for Overpass Crescent & CWL.zip
INFO DOC - 174	Utilities	Utilities Planning Services - Whites Creek SWC 95 Capacity Assessment	INFO DOC - 174 ACM-IFD-229 Capacity Assessment _Whites Creek SWC95.pdf
INFO DOC - 175	Ground Conditions & Site Information	Interim Surface Water Monitoring Report - July 2016 to December 2017	INFO DOC - 175 M4M5-REP-20-0000-EN-402A_20180222_A.pdf
INFO DOC - 176	General Design/Technical	Sydney green grid plans	INFO DOC - 176 Sydney Green Grid.zip
INFO DOC - 177	General Design/Technical	Better Practice Guide for Public Place Recycling	INFO DOC - 177 050156-public-place-recycle-guide.pdf
INFO DOC - 178	General Design/Technical	SLR Western Sydney Extension - Rozelle Bay Light Rail Station	INFO DOC - 178 SLR Western Sydney Extension - Rozelle Bay drwgs.zip
INFO DOC - 179	General Design/Technical	RMS Land Bridge Discussion Paper	INFO DOC - 179 RMS Land Bridge Discussion Paper.pdf
INFO DOC - 180	General Design/Technical	Safer Designed Places (hostile vehicle attacks)	INFO DOC - 180 Safer designed places.pdf
INFO DOC - 181	General Design/Technical	Tunnel Urban Design Guidelines RMS May 2017	INFO DOC - 181 Tunnel Urban Design Guidelines RMS May 2017.pdf
INFO DOC - 182	General Design/Technical	Better Placed Government Architect NSW May 2017	INFO DOC - 182 Better Placed Government Architect NSW May 2017.pdf
INFO DOC - 183	General Design/Technical	20160808_SMC_Functionality Considerations_Signposting Strategy	INFO DOC - 183 M4M5-REP-20-4000-TE-221A.pdf
INFO DOC - 184	General Design/Technical	20160815_SMC_Rozelle Cut Off Walls	INFO DOC - 184 M4M5-MEM-20-4000-GT-243A.pdf

INFO DOC - 185	General Design/Technical	20160816_SMC_Flood Risk Investigation	INFO DOC - 185 M4M5-MEM-20-0000-DR-275A.pdf
INFO DOC - 186	General Design/Technical	20161202_SMC_Rozelle & ICL Interim Reference Design	INFO DOC - 186 Rozelle & ICL Interim Ref Design.pdf
INFO DOC - 187	General Design/Technical	20170728_SMC_Rozelle Interchange Cavern Size Assessment	INFO DOC - 187 M4M5-MEM-20-4000-TU-304A.pdf
INFO DOC - 188	General Design/Technical	20170221_SMC_Rozelle Interchange WHT CWL Options	INFO DOC - 188 M4M5-MEM-20-4000-RD-310A.pdf
INFO DOC - 189	General Design/Technical	20170213_SMC_Prelim Design Report Tunnels & Caverns - Roz & ICL	INFO DOC - 189 M4M5-REP-20-4000-TU-317A.pdf
INFO DOC - 190	General Design/Technical	20170329_SMC_Sydney Trains Rozelle Switching Station	INFO DOC - 190 M4M5-MEM-20-4000-UT-325A.pdf
INFO DOC - 191	General Design/Technical	20170601_SMC_Updated Iron Cove Ventilation Options Study	INFO DOC - 191 M4M5-MEM-20-6000-VE-340A.pdf
INFO DOC - 192	General Design/Technical	20170607_SMC Tunnel Clearance Briefing Note	INFO DOC - 192 M4M5-MEM-20-4000-TE-344A.pdf
INFO DOC - 193	General Design/Technical	20170703_SMC_Iron_Cove_Lidar_Surface	INFO DOC - 193 tri survey ground_ICL.zip
INFO DOC - 194	General Design/Technical	New M5 / M4-M5 Link Interface - Temporary Line Marking Arrangement	INFO DOC - 194 M4M5_20-1000-TE-387A.pdf
INFO DOC - 195	General Design/Technical	20180223_SMC_Rozelle Interchange Options 4292 & 4295 Traffic	INFO DOC - 195 M4M5-MEM-20-4000-TE-394A.pdf
INFO DOC - 196	General Design/Technical	20180309_RMS_Final Whites Creek Capacity Assessment	INFO DOC - 196 M4M5-MEM-20-4000-DR-398A.pdf
INFO DOC - 197	General Design/Technical	20180501_RMS_Review of WHTBL Overpass	INFO DOC - 197 M4M5-REP-20-4000-RD-391A.pdf
INFO DOC - 198	General Design/Technical	Emerging Alternative Design Option Road Safety Audit	INFO DOC - 198 M4M5-REP-20-4000-RD-406A.pdf
INFO DOC - 199	General Design/Technical	20160615_SMC_Feasibility of Tunneling Under Light Rail Rozelle	INFO DOC - 199 Feasibility of Tunnel under Light Rail Rozelle.zip
INFO DOC - 200	General Design/Technical	M4M5-REP-20-0000-GE-204A_Multi Criteria Assessment - Summary Report	INFO DOC - 200 M4M5-REP-20-0000-GE-204A_MCA Summary Report.pdf

INFO DOC - 201	General Design/Technical	20160520_RMS_Iron Cove survey	INFO DOC - 201 Iron Cove RMS Survey.zip
INFO DOC - 202	General Design/Technical	20160601_Urban Growth Draft Urban Transformation Strategy	INFO DOC - 202 Urban Growth Draft Strategy.zip
INFO DOC - 203	General Design/Technical	20160708_SMC_MNG's Rozelle Rail Yard Survey	INFO DOC - 203 RRY Surv.zip
INFO DOC - 204	Environment	M4 East Air Quality Monitoring Website – Publication Pursuant to Conditions of Approval	INFO DOC – 204 M4 East Air Quality Monitoring Data Website.pdf
INFO DOC - 205	General Design/Technical	M4-M5 Link Urban Design Report, 10 Feb 2017	INFO DOC - 205 525SYD_M4-M5_UD REPORT_DRAFT_10.02.17.pdf
INFO DOC - 206	General Design/Technical	20170214_SLR_Lilyfield Depot Flood Report	INFO DOC - 206 Lilyfield Depot Flood Report.zip
INFO DOC - 207	General Design/Technical	20170223_SMC_RPS_Iron Cove Survey (Bridge Info)	INFO DOC - 207 Iron Cove Survey (Bridge Info).12da
INFO DOC - 208	General Design/Technical	20170306_SMC_McCox-Urban Design Masterplan	INFO DOC - 208 Urban Design McCox Masterplan.zip
INFO DOC - 209	General Design/Technical	525SYD_M4-M5_UD REPORT_DRAFT_17.03.20-2 (1).pdf	INFO DOC - 209 Urban Design Report.zip
INFO DOC - 210	General Design/Technical	20170418_RMS_Catherine_Street_Bridge	INFO DOC - 210 Catherine St Bridge.zip
INFO DOC - 211	General Design/Technical	20170502_McGCox_Rozelle Masterplan	INFO DOC - 211 0525SYD_ROZELLE Interchange_4268_revF_sml.pdf
INFO DOC - 212	General Design/Technical	20170628_CCHD_RD_The_Crescent_and_Johnston_Street_Design	INFO DOC - 212 The Crescent&Johnston Design.zip
INFO DOC - 213	Utilities	20180406_RMS_White Bay Power Cable Tunnel - Photo and Video	INFO DOC - 213 White Bay Power Cable Tunnel Photo.pdf
INFO DOC - 214	General Design/Technical	3.3 Site Images	INFO DOC - 214 Site Images.pdf
INFO DOC - 215	General Design/Technical	Rozelle and Iron Cove TUFLOW Flood Models	INFO DOC - 215 Flood Models.pdf
INFO DOC - 216	General Design/Technical	Rozelle Interchange Option Study	INFO DOC - 216 20180503_Rozelle_OptionsDetail .pdf

INFO DOC - 217	General Design/Technical	Final Reference Design - Tunnel Crossover Tables/ Drawings	INFO DOC - 217 Ref Design Tunnel Crossover Tables&Drawings.zip
INFO DOC - 218	General Design/Technical	City West Link Road WAE	INFO DOC - 218 CityWestLink WAE.zip
INFO DOC - 219	General Design/Technical	WAE Vic Rd to Glebe Island Br 1964	INFO DOC - 219 Vic Rd to GI Br 1964.zip
INFO DOC - 220	General Design/Technical	WAE Vic Rd to Giebe Island Br 1967	INFO DOC - 220 WAE Vic Rd to Glebe Island Br 1967.zip
INFO DOC - 221	General Design/Technical	Iron Cove Survey	INFO DOC - 221 Iron Cove Survey.pdf
INFO DOC - 222	General Design/Technical	Dial Before you Dig - Utilities	INFO DOC - 222 Utilities DBYD Info.pdf
INFO DOC - 223	Utilities	Permanent Power Supply Application	INFO DOC - 223 Permanent Power Supply Application.zip
INFO DOC - 224	General Design/Technical	Concept Design Report (Final)	INFO DOC - 224 Concept Design Report (Final).pdf
INFO DOC - 225	General Design/Technical	Concept Design Report Updated	INFO DOC - 225 Concept Design Report Updated.pdf
INFO DOC - 226	General Design/Technical	Rozelle & ICL Interim Ref Design	INFO DOC - 226 Rozelle & ICL Interim Ref Design.pdf
INFO DOC - 227	Utilities	Raw Utilities Models and Survey Control Points	INFO DOC - 227 Raw Utilities Models and Survey Control Points.zip
INFO DOC - 228	General Design/Technical	WBNM Whites Creek	INFO DOC - 228 WBNM Whites Creek.zip
INFO DOC - 229	General Design/Technical	Iron Cove Vent Facility	INFO DOC - 229 Iron Cove Vent Facility.zip
INFO DOC - 230	General Design/Technical	Emerging Alternative Design 4295	INFO DOC - 230 Emerging Alternative Design 4295.zip
INFO DOC - 231	Utilities	Construction Power Supply Application	INFO DOC - 231 Construction Power Supply Application.pdf
INFO DOC - 232	Utilities	Rozelle Interchange Utilities Portal	INFO DOC - 232 Rozelle Interchange Utilities Portal.pdf

INFO DOC - 233	General Project Information	WestConnex Brrand Overview - August 2016	INFO DOC - 233 WestConnex Brand Overview - Aug 16.pdf
INFO DOC - 234	Ground Conditions & Site Information	WestConnex - Contamination Overview	INFO DOC - 234 WCX M4-M5 Link_Contam overview_25Aug2016.pdf
INFO DOC - 235	General Design/Technical	OPTION 4246 - VICTORIA BOARD	INFO DOC - 235 M4M5-IFD-20-4246-RD-1902.pdf
INFO DOC - 236	General Design/Technical	The Crescent / Johnston Street Intersection Upgrade	INFO DOC - 236 M4M5-MEM-20-2000-RD-386A.pdf
INFO DOC - 237	General Design/Technical	Removal of WHT from RIW Scope - Tunnelling Assessment	INFO DOC - 237 M4M5-MEM-20-4000-TU-393A.pdf
INFO DOC - 238	Environment	National Environment Protection (Assessment of Site Contamination) Amendment Measure 2013 (No.1)	INFO DOC - 238 National Enviro Protection.pdf
INFO DOC - 239	General Design/Technical	Tunnel Clearance Briefing Note	INFO DOC - 239 M4M5-MEM-20-4000-TE-344A.pdf
INFO DOC - 240	General Design/Technical	Final Reference Design - Tunnel Crossover Tables/ Drawings	INFO DOC - 240 RI Ref Design - SUPERCEDED by Jul 17.zip
INFO DOC - 241	Property	Rozelle Interchange Substratum impacted properties_plans	INFO DOC - 241 Rozelle Interchange Substratum impacted properties_plans.pdf
INFO DOC - 242	Property	Rozelle Substratum impacted properties_Schedule	INFO DOC - 242 Rozelle Substratum impacted properties_Schedule.xls
INFO DOC - 243	General Project Information	M4-M5 Link - RI - Stage 2 RFP Document Roadmap	INFO DOC - 243 M4-M5 Link - RI - Stage 2 RFP Document Roadmap.pdf
INFO DOC - 244	General Project Information	Stage 2 RFP - Native Files	INFO DOC - 244 Stage 2 RFP - Native File.zip
INFO DOC - 245	General Project Information	Rozelle Interchange - Scope of Works and Technical Criteria - Native File	INFO DOC - 245 Rozelle Interchange - Scope of Works and Technical Criteria - Native File.zip
INFO DOC - 246	General Project Information	Stage 2 Information Document Register 180516	INFO DOC - 246 Stage 2 Information Document Register 180516.xls
INFO DOC - 247	General Design/Technical	Stage 2 RFP Appendix 2 Annexure 4 (Price Schedules) - Cost Item Drawings	INFO DOC - 247 Stage 2 RFP Appendix 2 Annexure 4 (Price Schedules) - drawings.pdf

INFO DOC - 248	Ground Conditions & Site Information	WCX Rozelle Interchange Geotechnical Investigation Information (Tranche 5)	INFO DOC - 248 WestConnex GI Tranche 5 Geotechnical Data Report 180518
INFO DOC - 249	Ground Conditions & Site Information	WCX Rozelle Interchange Contamination Information (Tranche 5)	INFO DOC - 249 WestConnex GI Tranche 5 Factual Contamination Report 180518.pdf
INFO DOC - 250	General Design/Technical	Rozelle Interchange Schedule and Assumptions Report (including detailed program) - TBH	INFO DOC - 250 Rozelle Interchange Schedule and Assumptions Report.zip
INFO DOC - 251	Commercial/Legal	Rozelle Interchange D&C Deed version 17 May 2018 - Native Files	INFO DOC - 251 Rozelle Interchange - D&C Deed version 17 May 2018 - Native Files.zip
INFO DOC - 252	General Project Information	Addendum 1 - Stage 2 RFP Track Change - Native File	INFO DOC - 252 RI - Stage 2 RFP - Addendum 1 - Native Files.zip
INFO DOC - 253	General Design/Technical	RI Interim Reference Design Report 2 Dec 2016	INFO DOC - 253 RI Interim Reference Design Report 2 Dec 2016.zip
INFO DOC - 254	General Design/Technical	RPS Lilyfield Rd Industrial Area Survey	INFO DOC - 254 RPS Lilyfield Rd Industrial Area Survey.zip
INFO DOC - 255	Utilities	Revised Utilities Options Papers 11 May 2018 (supersedes INFO DOC 86-108 and 110-111)	INFO DOC - 255 Revised Utilities Options Papers 11 May 2018.zip
INFO DOC - 256	Ground Conditions & Site Information	Rozelle Railyard - Tranche 5 - Groundwater Contamination Sampling April 2018	INFO DOC - 256 Rozelle Railyard - Tranche 5 - Groundwater Contamination Sampling April 2018.pdf
INFO DOC - 257	Ground Conditions & Site Information	Building Condition Assessment - Lilyfield Industrial Yard on Lilyfield Rd 17 May 2017	INFO DOC - 257 Building Condition Assessment Lilyfield Industrial Yard 17 May 2017.pdf
INFO DOC - 258	Ground Conditions & Site Information	Hazardous Material Survey Report - M4-M5 Link GI Tranches 4&5, Corner of Lilyfield Road / Gordon Road, Rozelle	INFO DOC - 258 Hazardous Material Surv Rpt Lilyfield Rd&Gordon Rd.pdf
INFO DOC - 259	Ground Conditions & Site Information	Victoria Bridge Dilapidation Report - 7 September 2017	INFO DOC - 259 Victoria Bridge Dilapidation Report - 7 September 2017.pdf
INFO DOC - 260	General Project Information	CCC Process Informing Session Slides 21 May 2018	INFO DOC - 260 CCC Process Informing Session Slides 21 May 2018.pdf
INFO DOC - 261	General Design/Technical	Rozelle Interchange Bill of Quantities:	INFO DOC - 261 RI Bill of Quantities (Reference Design and Emerging Design) - RLB.zip

		- Reference Design - Emerging Design	
INFO DOC - 262	General Project Information	Stage 2 Information Document Register 180521	INFO DOC - 262 Stage 2 Information Document Register 180521.xls
INFO DOC - 263	General Design/Technical	20180523 IOMCS and OMCS Nominated Significant Subcontractor Scope of Works - Rozelle Interchange	INFO DOC - 263 20180523 IOMCS and OMCS Scope of Works - Rozelle Interchange.pdf
INFO DOC - 264	General Design/Technical	M4-M5 Link Iron Cove - Vehicle Turn Path Check (17 May 2018)	INFO DOC - 264 M4-M5 Link Iron Cove - Vehicle Turn Path Check.pdf
INFO DOC - 265	Environment	Environmental Representative Protocol - NSW Planning and Environment (October 2017)	INFO DOC - 265 Environmental Representative Protocol Oct 2017.pdf
INFO DOC - 266	General Design/Technical	Traffic VISSIM Models - EIS Base and Reference Design	INFO DOC - 266 Traffic VISSIM Models - EIS Base and Reference Design.zip
INFO DOC - 267	Utilities	PR134001 SMC DETL 003B.12da_MW - Victoria Road Drainage Survey at Iron Cove	INFO DOC - 267 PR134001 SMC DETL 003B.12da_MW - Victoria Road Drainage Survey at Iron Cove.12da
INFO DOC - 268	General Design/Technical	RMS SMART Motorway Design Guides and Supplements	INFO DOC - 268 RMS SMART Motorway Design Guides and Supplements.pdf
INFO DOC - 269	General Design/Technical	System Installation Requirements for Kapsch MLFF	INFO DOC - 269 System Installation Requirements for Kapsch MLFF.pdf
INFO DOC - 270	Environment	Rozelle Rail Yards - Site Management Works - Submissions Report	INFO DOC - 270 Rozelle Rail Yards - Site Management Works - Submissions Report.pdf
INFO DOC - 271	Environment	Rozelle Rail Yards - Site Management Works REF Vol 1 November 2016	INFO DOC - 271 Rozelle Rail Yards - Site Management Works REF Vol 1.pdf
INFO DOC - 272	Environment	Rozelle Rail Yards - Site Management Works REF Vol 2 November 2016	INFO DOC - 272 Rozelle Rail Yards - Site Management Works REF Vol 2.pdf
INFO DOC - 273	Environment	M4-M5 Link Air Quality Monitoring Reports	INFO DOC - 273 M4-M5 Link Air Quality Monitoring Reports.zip
INFO DOC - 274	General Project Information	Stage 2 Information Document Register 180525	INFO DOC - 274 Stage 2 Information Document Register 180525
INFO DOC - 275	Commercial/Legal	Rozelle Interchange - Stage 2 RFP - Commercial Informing Session	INFO DOC - 275 Commercial Informing Session Presentation.ppt
INFO DOC - 276	Utilities	Key Utilities Scope Matrix – Rozelle Interchange	INFO DOC - 276 20180503 Key Utilities Scope Matrix - Rozelle Interchange.zip

INFO DOC - 277	General Design/Technical	M4-M5 Link Plume Rise Assessment_EPA_FINAL 14 September 2017	INFO DOC - 277 M4-M5 Link Plume Rise Assessment_EPA_FINAL.pdf
INFO DOC - 278	General Design/Technical	SMC M4M5 Link EIS Vent Report 20170726	INFO DOC - 278 SMC M4M5 Link EIS Vent Report 20170726 signed.pdf
INFO DOC - 279	General Design/Technical	Ventilation for Rozelle Interchange Emerging Design Option (4295) 27 April 2017	INFO DOC - 279 Ventilation for Rozelle Interchange Emerging Design Option (4295).pdf
INFO DOC - 280	Environment	Guidelines for Consultants Reporting on Contaminated Sites - Office of Environment and Heritage	INFO DOC - 280 Guidelines for Consultants Reporting on Contaminated Sites.pdf
INFO DOC - 281	Environment	CASA Advisory Circular - Plume Rise Assessment - Nov 2012	INFO DOC - 281 CASA-AdvisoryCircular-PlumeRiseAssess-139c05 Nov 2012.pdf
INFO DOC - 282	General Project Information	Addendum 2 - Stage 2 RFP Track Change - Native File	INFO DOC - 282 RI - Stage 2 RFP - Addendum 2 - Native Files.zip
INFO DOC - 283	Ground Conditions & Site Information	1) Preliminary Independent Geotech Review - Rozelle Interchange - Rozelle Rail Yards (26 August 2016) 2) Preliminary Independent Geotech Review - Rozelle Interchange Reference Design - Rozelle Railyards (3 August 2017) 3) Review of REF - Site Management Works - Rozelle Rail Yards (28 September 2016 - Draft)	INFO DOC - 283 Various Geotech Review Reports.zip
INFO DOC - 284	Ground Conditions & Site Information	Mapping of Quarry Walls in Rozelle Rail Yard - Stage Two (21 December 2016) - AECOM Memo	INFO DOC - 284 Stage 2 Mapping RRY Quarry Walls.pdf
INFO DOC - 285	General Design/Technical	SMC M4M5 Link Ventilation Concept Design Report 15 September 2017	INFO DOC - 285 SMC M4M5 Link Ventilation Concept Design Report 15 September 2017.pdf
INFO DOC - 286	General Design/Technical	Slides from RMS Presentation in Collaborative Workshop #1 on WHT Overpass	INFO DOC - 286 20180530 - WHT Overpass for Interactives.pdf
INFO DOC - 287	General Design/Technical	WestConnex RI IDA Ventilation Model	INFO DOC - 287 WestConnex RI IDA Ventilation.zip
INFO DOC - 288	General Project Information	Stage 2 Information Document Register 180531	INFO DOC - 288 Stage 2 Information Document Register 180531.xls
INFO DOC - 289	General Design/Technical	VISSIM Traffic Models for Option 4295	INFO DOC - 289 VISSIM Traffic Models for Option 4295.zip
INFO DOC - 290	General Design/Technical	M4-M5 Link Plume Rise Assessment_FINAL	INFO DOC - 290 M4-M5 Link Plume Rise Assessment_FINAL.pdf

INFO DOC - 291	General Design/Technical	M4 East Design Documentation Register - 20180608	INFO DOC - 291 M4 East Design Documentation Register - 20180608.xls
INFO DOC - 292	General Design/Technical	M4 East Design Documents - 20180608	INFO DOC - 292 M4 East Design Documents.pdf
INFO DOC - 293	General Design/Technical	New M5 Design Documentation Register - 20180608	INFO DOC - 293 New M5 Design Documentation Register - 20180608.xls
INFO DOC - 294	General Design/Technical	New M5 Design Documents - 20180608	INFO DOC - 294 NM5 Design Documents.pdf
INFO DOC - 295	General Design/Technical	SWTC Attachment B2-3 O-D Traffic Data	INFO DOC - 295 SWTC Attachment B2-3 O-D Traffic Data.xls
INFO DOC - 296	General Design/Technical	Rozelle Rail Yards Survey Package and Control (DRAFT)	INFO DOC - 296 Rozelle Rail Yards Survey Package and Control (DRAFT).zip
INFO DOC - 297	General Design/Technical	TUFLOW Hydrology Model - Iron Cove (Supporting Model Files)	INFO DOC - 297 TUFLOW Hydrology Model - Iron Cove (Supporting Model Files).zip
INFO DOC - 298	General Design/Technical	TUFLOW Hydrology Model - Rozelle (Supporting Model Files)	INFO DOC - 298 TUFLOW Hydrology Model - Rozelle (Supporting Model Files).zip
INFO DOC - 299	General Project Information	Addendum 3 - Stage 2 RFP Track Change - Native File	INFO DOC - 299 Addendum 3 - Stage 2 RFP Track Change - Native File.zip
INFO DOC - 300	Commercial/Legal	Overview of RI Contract Structure Presentation - 7 June 2018	INFO DOC - 300 Overview of RI Contract Structure Presentation - 7 June 2018.pdf
INFO DOC - 301	General Design/Technical	M4-M5 Link Rozelle Interchange SWTC Appendix B.2 Traffic Data Rationale (23 May 2018)	INFO DOC - 301 M4-M5 Link Rozelle Interchange SWTC Appendix B.2 Traffic Data Rationale (23 May 2018).pdf
INFO DOC - 302	General Design/Technical	M4-M5 Link RI Comparison of Reference Design and Reference Design with EIS ICL/M4 EB Merge Arrangement (6 June 2018)	INFO DOC - 302 M4-M5 Link RI Ref Design vs Ref Design with EIS ICL M4 Merge.pdf
INFO DOC - 303	General Design/Technical	M4-M5 Link RI Traffic Modelling: VISSIM Base Year Model Calibration & Validation Report (14 July 2017)	INFO DOC - 303 RI Traffic Modelling VISSIM Base Year Model Calibration and Validation (14 Jul 2017).pdf
INFO DOC - 304	General Design/Technical	Updated IOMCS Architecture Concept Design and Design Report - SICE (6 June 2018)	INFO DOC - 304 Updated IOMCS Architecture Concept Design and Design Report - SICE (6 June 2018).pdf
INFO DOC - 305	General Design/Technical	SICE Presentation - Rozelle TCS - 8 June 2018	INFO DOC - 305 SICE Presentation - Rozelle TCS - 8 June 2018.pdf
INFO DOC - 306	General Design/Technical	SICE Test and Commissioning Strategy Report - Rozelle Interchange (8 June 2018)	INFO DOC - 306 SICE Test and Commissioning Strategy Report - Rozelle Interchange (8 June 2018).pdf

INFO DOC - 307	General Design/Technical	SICE Target Deliverables during Rozelle Interchange CCC Interactive Phase	INFO DOC - 307 SICE Target Deliverables during Rozelle Interchange CCC Interactive Phase.pdf
INFO DOC - 308	General Design/Technical	Rozelle Interchange - Systems and Nominated Significant Subcontractor Scope Overview Presentation (8 June 2018)	INFO DOC - 308 Rozelle Interchange - Systems and Nominated Sig Subcontract Scope pres.pdf
INFO DOC - 309	General Design/Technical	Iron Cove Utilities Survey	INFO DOC - 309 Iron Cove Utilities Survey.zip
INFO DOC - 310	General Design/Technical	The Crescent Utilities Survey	INFO DOC - 310 The Crescent Utilities Survey.zip
INFO DOC - 311	General Project Information	Stage 2 Information Document Register 180608	INFO DOC - 311 Stage 2 Information Document Register 180608.xls
INFO DOC - 312	General Design/Technical	M4-M5 Link Rozelle Interchange Options Development	INFO DOC - 312 M4-M5 Link Rozelle Interchange Options Development.pdf
INFO DOC - 313	General Design/Technical	White Bay Cable Tunnel - Ausgrid Drawings and Survey Information	INFO DOC - 313 White Bay Cable Tunnel - Ausgrid Drawings and Survey Information.pdf
INFO DOC - 314	General Design/Technical	Rozelle Interchange - Emerging Alternative Design (Option Number 4295)	INFO DOC - 314 Rozelle Interchange - Emerging Alternative Design (Option Number 4295).zip
INFO DOC - 315	General Design/Technical	M4-M5 Link Groundwater Modelling (Incl. Reports) 2017	INFO DOC - 315 M4-M5 Link Groundwater Modelling (Incl. Reports) 2017.zip
INFO DOC - 316	General Design/Technical	180614_RMS SME Presentation_Tunnels	INFO DOC - 316 180614_RMS SME Presentation_Tunnels.pdf
INFO DOC - 317	General Design/Technical	180614_RMS SME Presentation_Ventilation	INFO DOC - 317 180614_RMS SME Presentation_Ventilation.pdf
INFO DOC - 318	General Design/Technical	Lilyfield Buildings Survey	INFO DOC - 318 Lilyfield Buildings Survey.zip
INFO DOC - 319	General Design/Technical	180614_RMS SME Presentation_Traffic and Transport	INFO DOC - 319 180614_RMS SME Presentation_Traffic and Transport.pdf
INFO DOC - 320	General Project Information	Stage 2 Information Document Register 180615	INFO DOC - 320 Stage 2 Information Document Register 180615.xls
INFO DOC - 321	Utilities	Survey Information - Utilities, Rozelle and Iron Cove Link (Supercedes INFO DOC - 082)	INFO DOC - 321 Survey Information - Utilities, Rozelle and Iron Cove Link (Supercedes INFO DOC - 082).zip
INFO DOC - 322	General Design/Technical	TCS CAD Drawings of Intersections within RI Project Area	INFO DOC - 322 TCS CAD Drawings of Intersections within RI Project Area.zip

INFO DOC - 323	General Design/Technical	SCATS Data used for VISSIM Base Model	INFO DOC - 323 SCATS Data used for VISSIM Base Model.zip
INFO DOC - 324	General Project Information	RI - Stage 2 RFP - Addendum 4 - Native Files	INFO DOC - 324 RI - Stage 2 RFP - Addendum 4 - Native Files.zip
INFO DOC - 325	Utilities	M4-M5 Link Utilities Asset Register	INFO DOC - 325 M4-M5 Link Utilities Asset Register.xls
INFO DOC - 326	General Design/Technical	RI Traffic Modelling VISSIM Base Year Model Calibration and Validation (19 Jun 2018)	INFO DOC - 326 RI Traffic Modelling VISSIM Base Year Model Calibration and Validation (19 Jun 2018).zip
INFO DOC - 327	General Project Information	Stage 2 Information Document Register 180620	INFO DOC - 327 Stage 2 Information Document Register 180620.xls
INFO DOC - 328	Environment	M4-M5 Link EIS Noise Model	INFO DOC - 328 M4-M5 Link EIS Noise Model.zip
INFO DOC - 329	Utilities	Rozelle Interchange Utility Corridor Drawings	INFO DOC - 329 Rozelle Interchange Utility Corridor Drawings.zip
INFO DOC - 330	Ground Conditions & Site Information	Proposed Additional Geotechnical and Contamination Investigation and Testing (Tranche 5.1 and Tranche 6)	INFO DOC - 330 Proposed Additional Geotechnical and Contamination Investigation and Testing (Tranche 5.1 and Tranche 6).zip
INFO DOC - 331	General Design/Technical	Development Application 47-51 Lilyfield Road, Rozelle (29 May 2013)	INFO DOC - 331 Development Application 47-51 Lilyfield Road, Rozelle (29 May 2013).pdf
INFO DOC - 332	General Design/Technical	RMS Technical Presentation (Fire Safety & Incident Management) 180621	INFO DOC - 332 RMS Technical Presentation (Fire Safety & Incident Management) 180621.pdf
INFO DOC - 333 Part 1	General Design/Technical	Main Tunnel Works SWTC Part 1	INFO DOC - 333 MTW SWTC Part 1.zip
INFO DOC - 333 Part 2	General Design/Technical	Main Tunnel Works SWTC Part 2	INFO DOC - 333 MTW SWTC Part 2.zip
INFO DOC - 333 Part 3	General Design/Technical	Main Tunnel Works SWTC Part 3	INFO DOC - 333 MTW SWTC Part 3.zip
INFO DOC - 333 Part 4	General Design/Technical	Main Tunnel Works SWTC Part 4	INFO DOC - 333 MTW SWTC Part 4.zip
INFO DOC - 333 Part 5	General Design/Technical	Main Tunnel Works SWTC Part 5	INFO DOC - 333 MTW SWTC Part 5.zip
INFO DOC - 333 Part 6	General Design/Technical	Main Tunnel Works SWTC Part 6	INFO DOC - 333 MTW SWTC Part 6.zip

INFO DOC - 333 Part 7	General Design/Technical	Main Tunnel Works SWTC Part 7	INFO DOC - 333 MTW SWTC Part 7.zip
INFO DOC - 333 Part 8	General Design/Technical	Main Tunnel Works SWTC Part 8	INFO DOC - 333 MTW SWTC Part 8.zip
INFO DOC - 333 Part 9	General Design/Technical	Main Tunnel Works SWTC Part 9	INFO DOC - 333 MTW SWTC Part 9.zip
INFO DOC - 333 Part 10	General Design/Technical	Main Tunnel Works SWTC Part 10	INFO DOC - 333 MTW SWTC Part 10.zip
INFO DOC - 333 Part 11	General Design/Technical	Main Tunnel Works SWTC Part 11	INFO DOC - 333 MTW SWTC Part 11.zip
INFO DOC - 333 Part 12	General Design/Technical	Main Tunnel Works SWTC Part 12	INFO DOC - 333 MTW SWTC Part 12.zip
INFO DOC - 334	General Design/Technical	EIS GIS Files	INFO DOC - 334 EIS GIS Files.zip
INFO DOC - 335 Part 1	Utilities	Easton Drain Information Part 1	INFO DOC - 335 Easton Drain Information Part 1.zip
INFO DOC - 335 Part 2	Utilities	Easton Drain Information Part 2	INFO DOC - 335 Easton Drain Information Part 2.zip
INFO DOC - 336	Utilities	Construction Power Information	INFO DOC - 336 Construction Power Information.zip
INFO DOC - 337	Utilities	Site Management Works Services Report - Fulton Hogan (17 May 2018)	INFO DOC - 337 Site Management Works Services Report - Fulton Hogan (17 May 2018).pdf
INFO DOC - 338 Part 1	Utilities	Whites Bay Power Station Cable Tunnel Photos and Videos Part 1	INFO DOC - 338 Whites Bay Power Station Cable Tunnel Photos and Videos Part 1
INFO DOC - 338 Part 2	Utilities	Whites Bay Power Station Cable Tunnel Photos and Videos Part 2	INFO DOC - 338 Whites Bay Power Station Cable Tunnel Photos and Videos Part 2
INFO DOC - 338 Part 3	Utilities	Whites Bay Power Station Cable Tunnel Photos and Videos Part 3	INFO DOC - 338 Whites Bay Power Station Cable Tunnel Photos and Videos Part 3
INFO DOC - 338 Part 4	Utilities	Whites Bay Power Station Cable Tunnel Photos and Videos Part 4	INFO DOC - 338 Whites Bay Power Station Cable Tunnel Photos and Videos Part 4
INFO DOC - 338 Part 5	Utilities	Whites Bay Power Station Cable Tunnel Photos and Videos Part 5	INFO DOC - 338 Whites Bay Power Station Cable Tunnel Photos and Videos Part 5
INFO DOC - 339	General Project Information	Stage 2 Information Document Register 180627	INFO DOC - 339 Stage 2 Information Document Register 180627.xls

INFO DOC - 340	Utilities	Combined Iron Cove Utilities Drawings (May 2018)	INFO DOC - 340 Combined Iron Cove Utilities Drawings (May 2018).zip
INFO DOC - 341	Utilities	Utilities Survey - Lilyfield & The Crescent	INFO DOC - 341 Utilities Survey - Lilyfield & The Crescent.pdf
INFO DOC - 342	Commercial/Legal	icare Presentation to Proponents on 28 June 2018	INFO DOC - 342 icare Presentation to Proponents on 28 June 2018.pdf
INFO DOC - 343	General Project Information	RI - Stage 2 RFP - Addendum 5 - Native Files	INFO DOC - 343 RI - Stage 2 RFP - Addendum 5 - Native Files.zip
INFO DOC - 344	General Project Information	RI - Stage 2 RFP - Addendum 6 - Native Files	INFO DOC - 344 RI - Stage 2 RFP - Addendum 6 - Native Files.zip
INFO DOC - 345	Utilities	Revised Utilities Options Papers (June 2018)	INFO DOC - 345 Revised Utilities Options Papers (June 2018).zip
INFO DOC - 346	Ground Conditions & Site Information	Rozelle Interchange Site Investigations Tranche 5.1 Draft Logs	INFO DOC - 346 Rozelle Interchange Site Investigations Tranche 5.1 Draft Logs.zip
INFO DOC - 347	Ground Conditions & Site Information	Sydney Metro West - Recent Boreholes	INFO DOC - 347 Sydney Metro West - Recent Boreholes.zip
INFO DOC - 348	Commercial/Legal	icare RI General, Product and Environmental Liability Policy DRAFT	INFO DOC - 348 icare RI General, Product and Environmental Liability Policy DRAFT.pdf
INFO DOC - 349	Commercial/Legal	icare RI Contract Works Material Damage Policy DRAFT	INFO DOC - 349 icare RI Contract Works Material Damage Policy DRAFT.pdf
INFO DOC - 350	Utilities	RI Application for Permanent Power Supply	INFO DOC - 350 RI Application for Permanent Power Supply.zip
INFO DOC - 351	General Design/Technical	Main Tunnel Works Concept Design Files	INFO DOC - 351 Main Tunnel Works Concept Design Files.zip
INFO DOC - 352	General Project Information	Stage 2 Information Document Register 180703	INFO DOC - 352 Stage 2 Information Document Register 180703.xls
INFO DOC - 353	Ground Conditions & Site Information	Iron Cove Combined Survey	INFO DOC - 353 Iron Cove Combined Survey.zip
INFO DOC - 354	General Design/Technical	Final Reference Design AutoCad DWG	INFO DOC - 354 Final Reference Design AutoCad DWG.zip

INFO DOC - 355	General Design/Technical	Rozelle Model - 3D StudioMax	INFO DOC - 355 Rozelle Model - 3D StudioMax.zip
INFO DOC - 356	Utilities	Utilities Design Status Register 180629	INFO DOC - 356 Utilities Design Status Register 180629.xls
INFO DOC - 357	Ground Conditions & Site Information	WestConnex GI Tranche 5 Geotechnical Data Report 180627 (SUPERCEDES INFO DOC - 248)	INFO DOC - 357 WestConnex GI Tranche 5 Geotechnical Data Report 180627 (SUPERCEDES INFO DOC - 248).zip
INFO DOC - 358	Ground Conditions & Site Information	Fulton Hogen Rozelle Rail Yard Site Management Works Handover Plan (180518)	INFO DOC - 358 Fulton Hogen Rozelle Rail Yard Site Management Works Handover Plan (180518).pdf
INFO DOC - 359	Ground Conditions & Site Information	INFO DOC - 359 Material Characterisation Assessment Report for RRY 17 May 2018	INFO DOC - 359 Material Characterisation Assessment Report for RRY 17 May 2018.pdf
INFO DOC - 360	General Design/Technical	Typical Tolling Design Details	INFO DOC - 360 Typical Tolling Design Details.zip
INFO DOC - 361	General Design/Technical	Indicative IOMCS and OMCS Works Program 5 July 2018	INFO DOC - 361 Indicative IOMCS and OMCS Works Program 5 July 2018.zip
INFO DOC - 362	General Design/Technical	Updated IOMCS Architecture Concept Design & Design Report (4 July 2018)	INFO DOC - 362 Updated IOMCS Architecture Concept Design & Design Report (4 July 2018).pdf
INFO DOC - 363	General Design/Technical	Updated SICE Test and Commissioning Strategy Report - Rozelle Interchange (5 July 2018)	INFO DOC - 363 Updated SICE Test and Commissioning Strategy Report - Rozelle Interchange (5 July 2018).pdf
INFO DOC - 364	General Design/Technical	Non-Publicly Available RMS Specificatons	INFO DOC - 364 Non-Publicly Available RMS Specificatons.zip
INFO DOC - 365	Ground Conditions & Site Information	RMS Rozelle Interchange Contamination Presentation 5 July 2018	INFO DOC - 365 RMS Rozelle Interchange Contamination Presentation 5 July 2018.pdf
INFO DOC - 366	General Design/Technical	WHTBL RI Connection Overpass option 308 (Supercedes INFO DOC - 172)	INFO DOC - 366 WHTBL RI Connection Overpass option 308 (Supercedes INFO DOC - 172).zip
INFO DOC - 367	Ground Conditions & Site Information	Light Rail Maintenance & Stabling Facilities Lilyfield - Geotech Report (19 July 2017)	INFO DOC - 367 Light Rail Maintenance & Stabling Facilities Lindfield - Geotech Report (19 July 2017).pdf
INFO DOC - 368	General Design/Technical	RMS Rozelle Interchange Driver Experience Presentation (28 June 2018)	INFO DOC - 368 INFO DOC - 368 RMS Rozelle Interchange Driver Experience Presentation (28 June 2018).pdf

INFO DOC - 369	Utilities	Sketch Clarifying 33kV Permanent Power Connection Point at Iron Cove (11 July 2018)	INFO DOC - 369 Sketch Clarifying 33kV Permanent Power Connection Point at Iron Cove (11 July 2018).pdf
INFO DOC - 370	General Design/Technical	M4 East Smart Motorways Fire Engineering Report 180510	INFO DOC - 371 M4 East Smart Motorways Fire Engineering Report 180510.pdf
INFO DOC - 371	General Design/Technical	DRAFT D&C Deed Schedule 6 (Approvals) 13 July 2018	INFO DOC - 371 DRAFT D&C Deed Schedule 6 (Approvals) 13 July 2018.pdf
INFO DOC - 372	General Design/Technical	DRAFT IOMCS and OMCS Works Subcontract - 10 July 2018	INFO DOC - 372 DRAFT IOMCS and OMCS Works Subcontract - 10 July 2018.zip
INFO DOC - 373	General Project Information	DRAFT Third Party Agreements (Light Rail, Rail Corp, Ausgrid) – 13 July 2018	INFO DOC – 373 DRAFT Third Party Agreements (Light Rail, Rail Corp, Ausgrid) – 13 July 2018.zip
INFO DOC - 374	Utilities	Updated Utilities Design Options Papers (13 July 2018)	INFO DOC - 374 Updated Utilities Design Options Papers (13 July 2018).zip
INFO DOC - 375	Utilities	Rozelle Interchange Draft Design for Construction Power	INFO DOC - 375 Rozelle Interchange Draft Design for Construction Power.pdf
INFO DOC - 376	General Project Information	Stage 2 Information Document Register 180713	INFO DOC - 376 Stage 2 Information Document Register 180713.xls
INFO DOC - 377	General Design/Technical	Site Access Information Drawings (native files updated per Addendum 8 - 11 July 2018)	INFO DOC - 377 Site Access Information Drawings (native files updated per Addendum 8 - 11 July 2018).zip
INFO DOC - 378	Commercial/Legal	DRAFT Tolling Equipment Works Subcontract	INFO DOC - 378 DRAFT Tolling Equipment Works Subcontract.zip
INFO DOC - 379	General Design/Technical	Indicative Draft Sydney Metro West Corridor DWG	INFO DOC - 379 Indicative Draft Sydney Metro West Corridor DWG.zip
INFO DOC - 380	Ground Conditions & Site Information	Sydney Light Rail - Lilyfield Depot Contam Assessment (March 2016)	INFO DOC - 380 Sydney Light Rail - Lilyfield Depot Contam Assessment (March 2016).pdf
INFO DOC - 381	General Design/Technical	Various Sydney Light Rail (Lilyfield Depot) Design Drawings	INFO DOC - 381 Various Sydney Light Rail (Lilyfield Depot) Design Drawings.zip
INFO DOC - 382	General Design/Technical	Copy of INFO DOC - 377 (Site Access Native Files Addendum 8) Without Password Protection	INFO DOC - 382 Copy of INFO DOC - 377 (Site Access Native Files Addendum 8) Without Password Protection.zip
INFO DOC - 383	Environment	GIS Shapefiles for EIS Vegetation Mapping and Land Use Survey	INFO DOC - 383 GIS Shapefiles for EIS Vegetation Mapping and Land Use Survey.zip

INFO DOC - 384	General Design/Technical	SCATS Maximum Flow Data for The Crescent Intersections	INFO DOC - 384 SCATS Maximum Flow Data for The Crescent Intersections.zip
INFO DOC - 385	General Design/Technical	SCATS Maximum Flow Data for The Crescent Intersections	INFO DOC - 384 SCATS Maximum Flow Data for The Crescent Intersections.zip
INFO DOC - 386	Commercial/Legal	Draft IOMCS and OMCS Works Subcontract – 10 July 2018 (Native File)	INFO DOC - 386 Draft IOMCS and OMCS Works Subcontract – 10 July 2018 (Native File).zip
INFO DOC - 387	Commercial/Legal	Draft Schedule 43 (Preferred Suppliers and Products)	INFO DOC - 387 Draft Schedule 43 (Preferred Suppliers and Products).pdf
INFO DOC - 388 Part 1	Ground Conditions & Site Information	Various RRY Site Management Works Outputs Part 1	INFO DOC - 388 Various RRY Site Management Works Outputs Part 1.zip
INFO DOC - 388 Part 2	Ground Conditions & Site Information	Various RRY Site Management Works Outputs Part 2	INFO DOC - 388 Various RRY Site Management Works Outputs Part 2.zip
INFO DOC - 388 Part 3	Ground Conditions & Site Information	Various RRY Site Management Works Outputs Part 3	INFO DOC - 388 Various RRY Site Management Works Outputs Part 3.zip
INFO DOC - 389	General Design/Technical	RMS Specification (TSI-SP-017-DCM v1.1)	INFO DOC - 389 RMS Specification (TSI-SP-017-DCM v1.1).pdf
INFO DOC - 390	General Design/Technical	RMS Specification (TSI-SP-065 v1.0)	INFO DOC - 390 RMS Specification (TSI-SP-065 v1.0).pdf
INFO DOC - 391	General Design/Technical	Secure Drawing Files (ANZAC Bridge)	INFO DOC - 391 Secure Drawing Files (ANZAC Bridge).pdf
INFO DOC - 392	Commercial/Legal	RMS Risk Sharing Discussion Paper (SUBJECT TO GOV'T APPROVAL) 250718	INFO DOC - 392 RMS Risk Sharing Discussion Paper (SUBJECT TO GOV'T APPROVAL) 250718.pdf
INFO DOC - 393	Ground Conditions & Site Information	RI Tranche 6 CPT FVS Data - Draft Issue 26 July 2018	INFO DOC - 393 RI Tranche 6 CPT FVS Data - Draft Issue 26 July 2018.zip
INFO DOC - 394	Commercial/Legal	Draft Construction Professional Liability (Project Insurance) Policy Wording	INFO DOC - 394 Draft Construction Professional Liability (Project Insurance) Policy Wording.zip
INFO DOC - 395	General Design/Technical	SICE IOMCS Modification Scope of Work (Aquisition & Integration) (27 July 2018)	INFO DOC - 395 SICE IOMCS Modification Scope of Work (Aquisition & Integration) (27 July 2018).pdf

INFO DOC - 396	General Design/Technical	SICE IOMCS OMCS Concept Design (27 July 2018)	INFO DOC - 396 SICE IOMCS OMCS Concept Design (27 July 2018).pdf
INFO DOC - 397	General Design/Technical	SICE Test and Commissioning Strategy Report - Rozelle Interchange (27 July 2018)	INFO DOC - 397 SICE Test and Commissioning Strategy Report - Rozelle Interchange (27 July 2018).pdf
INFO DOC - 398	General Design/Technical	Updated IOMCS Architecture Concept Design and Design Report - SICE (27 July 2018)	INFO DOC - 398 Updated IOMCS Architecture Concept Design and Design Report - SICE (27 July 2018).pdf
INFO DOC - 399	Ground Conditions & Site Information	Penstock and Tunnels Photos, Survey and Inspection Information	INFO DOC - 399 Penstock and Tunnels Photos, Survey and Inspection Information.zip
INFO DOC - 400	Utilities	Rozelle Interchange - Revised Utility Corridor Drawings (1 August 2018)	INFO DOC - 400 Rozelle Interchange - Revised Utility Corridor Drawings (1 August 2018).zip
INFO DOC - 401	General Design/Technical	Approximate Location of ITS Infrastructure (16 July 2018)	INFO DOC - 401 Approximate Location of ITS Infrastructure (16 July 2018).zip
INFO DOC - 402	Utilities	Redundant Sewer at Rozelle Railyard (Investigations and Findings)	INFO DOC - 402 Redundant Sewer at Rozelle Railyard (Investigations and Findings).zip
INFO DOC - 403	Ground Conditions & Site Information	Rozelle Interchange - Contamination Data Gap Analysis (Arcadis) 25 July 2018	INFO DOC - 403 Rozelle Interchange - Contamination Data Gap Analysis (Arcadis) 25 July 2018.zip
INFO DOC - 404 Part 1	Utilities	Rozelle Interchange - Pothole Photos and Register (Fulton Hogan) Part 1	INFO DOC - 404 Rozelle Interchange - Pothole Photos and Register (Fulton Hogan) Part 1.zip
INFO DOC - 404 Part 2	Utilities	Rozelle Interchange - Pothole Photos and Register (Fulton Hogan) Part 2	INFO DOC - 404 Rozelle Interchange - Pothole Photos and Register (Fulton Hogan) Part 2.zip
INFO DOC - 404 Part 3	Utilities	Rozelle Interchange - Pothole Photos and Register (Fulton Hogan) Part 3	INFO DOC - 404 Rozelle Interchange - Pothole Photos and Register (Fulton Hogan) Part 3.zip
INFO DOC - 404 Part 4	Utilities	Rozelle Interchange - Pothole Photos and Register (Fulton Hogan) Part 4	INFO DOC - 404 Rozelle Interchange - Pothole Photos and Register (Fulton Hogan) Part 4.zip
INFO DOC - 405	General Project Information	RI - Stage 2 RFP - Addendum 7 - Native File	INFO DOC - 405 RI - Stage 2 RFP - Addendum 7 - Native File.zip
INFO DOC - 406	General Project Information	RI - Stage 2 RFP - Addendum 8 - Native Files	INFO DOC - 406 RI - Stage 2 RFP - Addendum 8 - Native Files.zip

INFO DOC - 407	General Project Information	RI - Stage 2 RFP - Addendum 9 - Native Files	INFO DOC - 407 RI - Stage 2 RFP - Addendum 9 - Native Files.zip
INFO DOC - 408	General Project Information	RI - Stage 2 RFP - Addendum 10 - Native Files	INFO DOC - 408 RI - Stage 2 RFP - Addendum 10 - Native Files.zip
INFO DOC - 409	General Design/Technical	Intersection Layout (James Craig Rd and The Crescent)	INFO DOC - 409 Intersection Layout (James Craig Rd and The Crescent).zip
INFO DOC - 410	General Design/Technical	M4 East Design Documents (Architectural Panels - IFC and Post IFC)	INFO DOC - 410 M4 East Design Documents (Architectural Panels - IFC and Post IFC).zip
INFO DOC - 411	Ground Conditions & Site Information	Rozelle Railyards As Built Survey (6 June 2018)	INFO DOC - 411 Rozelle Railyards As Built Survey (6 June 2018).zip
INFO DOC - 412	General Design/Technical	Gantry Structures	INFO DOC - 412 Gantry Structures.zip
INFO DOC - 413	Utilities	Draft Construction Power Information (Update to Drawings in INFO DOC 336)	INFO DOC - 413 Draft Construction Power Information (Update to Drawings in INFO DOC 336).zip
INFO DOC - 414	General Design/Technical	Western Approaches and Mousehole Drawings	INFO DOC - 414 Western Approaches and Mousehole Drawings.zip
INFO DOC - 415	Environment	RI Early Works Brief and UMS	INFO DOC - 415 RI Early Works Brief and UMS.zip
INFO DOC - 416	General Design/Technical	Site Access Information Drawings (Native files updated as per Addendum 11 - 3 August 2018)	INFO DOC - 416 Site Access Information Drawings (Native files updated as per Addendum 11 - 3 August 2018).zip
INFO DOC - 417	General Design/Technical	Rozelle Interchange Traffic Volume Data	INFO DOC - 417 Rozelle Interchange Traffic Volume Data.xls
INFO DOC - 418	Ground Conditions & Site Information	Rozelle Interchange - Tranche 6 (Draft Borelogs and CPT Data) (8 August 2018)	INFO DOC - 418 Rozelle Interchange - Tranche 6 (Draft Borelogs and CPT Data) (8 August 2018).zip
INFO DOC - 419	General Project Information	Stage 2 Information Document Register 180808	INFO DOC - 419 Stage 2 Information Document Register 180808.xls
INFO DOC - 420	Utilities	Ausgrid System Planning Approval - 21MVA Connection RRY (4 July 2018)	INFO DOC - 420 Ausgrid System Planning Approval - 21MVA Connection RRY (4 July 2018).pdf
INFO DOC - 421	Utilities	Byrnes Street Telstra Potholing Report (6 August 2018)	INFO DOC - 421 Byrnes Street Telstra Potholing Report (6 August 2018).zip

INFO DOC - 422 Part 1	Utilities	Whites Bay Power Cable Tunnel - Part 1	INFO DOC - 422 Whites Bay Power Cable Tunnel - Part 1.zip
INFO DOC - 422 Part 2	Utilities	Whites Bay Power Cable Tunnel - Part 2	INFO DOC - 422 Whites Bay Power Cable Tunnel - Part 2.zip
INFO DOC - 422 Part 3	Utilities	Whites Bay Power Cable Tunnel - Part 3	INFO DOC - 422 Whites Bay Power Cable Tunnel - Part 3.zip
INFO DOC - 422 Part 4	Utilities	Whites Bay Power Cable Tunnel - Part 4	INFO DOC - 422 Whites Bay Power Cable Tunnel - Part 4.zip
INFO DOC - 422 Part 5	Utilities	Whites Bay Power Cable Tunnel - Part 5	INFO DOC - 422 Whites Bay Power Cable Tunnel - Part 5.zip
INFO DOC - 422 Part 6	Utilities	Whites Bay Power Cable Tunnel - Part 6	INFO DOC - 422 Whites Bay Power Cable Tunnel - Part 6.zip
INFO DOC - 422 Part 7	Utilities	Whites Bay Power Cable Tunnel - Part 7	INFO DOC - 422 Whites Bay Power Cable Tunnel - Part 7.zip
INFO DOC - 422 Part 8	Utilities	Whites Bay Power Cable Tunnel - Part 8	INFO DOC - 422 Whites Bay Power Cable Tunnel - Part 8.zip
INFO DOC - 422 Part 9	Utilities	Whites Bay Power Cable Tunnel - Part 9	INFO DOC - 422 Whites Bay Power Cable Tunnel - Part 9.zip
INFO DOC - 422 Part 10	Utilities	Whites Bay Power Cable Tunnel - Part 10	INFO DOC - 422 Whites Bay Power Cable Tunnel - Part 10.zip
INFO DOC - 422 Part 11	Utilities	Whites Bay Power Cable Tunnel - Part 11	INFO DOC - 422 Whites Bay Power Cable Tunnel - Part 11.zip
INFO DOC - 423	Ground Conditions & Site Information	Rozelle Interchange - Tranche 6 (Draft Logs) (14 August 2018)	INFO DOC - 423 Rozelle Interchange - Tranche 6 (Draft Logs) (14 August 2018).zip
INFO DOC - 424	Utilities	Budget Estimate for Gas Main Relocation (Jemena) - Iron Cove Bridge Drummoyne (13 Aug 2018)	INFO DOC - 424 Budget Estimate for Gas Main Relocation (Jemena) - Iron Cove Bridge Drummoyne (13 Aug 2018).pdf
INFO DOC - 425	Ground Conditions & Site Information	Existing Pavement Profiles (Rozelle Interchange) - 14 August 2018	INFO DOC - 425 Existing Pavement Profiles (Rozelle Interchange) - 14 August 2018.pdf
INFO DOC - 426	General Design/Technical	Inner West Busway Along Vic Rd WAE Drawings (15 April 2011)	INFO DOC - 426 Inner West Busway Along Vic Rd WAE Drawings (15 April 2011).pdf
INFO DOC - 427	Utilities	Revised Utilities Options Papers (Syd Trains 33kV) - 13 August 2018	INFO DOC - 427 Revised Utilities Options Papers (Syd Trains 33kV) - 13 August 2018.zip

INFO DOC - 428	Commercial/Legal	WestConnex Stage 3B - Kapsch Commitment Letter (10 August 2018)	INFO DOC - 428 WestConnex Stage 3B - Kapsch Commitment Letter (10 August 2018).pdf
INFO DOC - 429	Commercial/Legal	DRAFT Tolling Equipment Works Subcontract (INFO DOC - 378 Native File)	INFO DOC - 429 DRAFT Tolling Equipment Works Subcontract (INFO DOC - 378 Native File).doc
INFO DOC - 430	General Design/Technical	SICE Program Report (14 August 2018)	INFO DOC - 430 SICE Program Report (14 August 2018).pdf
INFO DOC - 431	Commercial/Legal	DRAFT D&C Deed Schedule 29 (Lane Occupancy Fees)	INFO DOC - 431 DRAFT D&C Deed Schedule 29 (Lane Occupancy Fees).zip
INFO DOC - 432	Commercial/Legal	Rozelle Interchange - DC Deed version 17 August 2018 [CLEAN NATIVE]	INFO DOC - 432 Rozelle Interchange - DC Deed version 17 August 2018 [CLEAN NATIVE].doc
INFO DOC - 433 Part 1	General Design/Technical	Lilyfield SLR Depot Drawings Part 1	INFO DOC - 433 Lilyfield SLR Depot Drawings Part 1.zip
INFO DOC - 433 Part 2	General Design/Technical	Lilyfield SLR Depot Drawings Part 2	INFO DOC - 433 Lilyfield SLR Depot Drawings Part 2.zip
INFO DOC - 433 Part 3	General Design/Technical	Lilyfield SLR Depot Drawings Part 3	INFO DOC - 433 Lilyfield SLR Depot Drawings Part 3.zip
INFO DOC - 434	General Design/Technical	Sydney Metro West Excavation Limit (coordinates in Excel)	INFO DOC - 434 Sydney Metro West Excavation Limit (coordinates in Excel).zip
INFO DOC - 435	General Design/Technical	Indicative General RSS Programme - 1 Tolling Segment	INFO DOC - 435 Indicative General RSS Programme - 1 Tolling Segment.xls
INFO DOC - 436	General Design/Technical	Inner West Busway Barrier Transfer (Zipper) Machine Information	INFO DOC - 436 Inner West Busway Barrier Transfer (Zipper) Machine Information.pdf
INFO DOC - 437	Commercial/Legal	IOMCS and OMCS Works Subcontract (PRICED - 17 August 2018)	INFO DOC - 437 IOMCS and OMCS Works Subcontract (PRICED - 17 August 2018).zip
INFO DOC - 438	General Project Information	RI - Stage 2 RFP - Addendum 11 - Native Files	INFO DOC - 438 RI - Stage 2 RFP - Addendum 11 - Native Files.zip
INFO DOC - 439	General Project Information	RI - Stage 2 RFP - Addendum 12 - Native Files	INFO DOC - 439 RI - Stage 2 RFP - Addendum 12 - Native Files.zip
INFO DOC - 440	General Design/Technical	Travel Time Data (18 March 2015)	INFO DOC - 440 Travel Time Data (18 March 2015).xls
INFO DOC - 441	Utilities	Telstra Survey - South of Iron Cove Bridge (180814)	INFO DOC - 441 Telstra Survey - South of Iron Cove Bridge (180814).12daz

INFO DOC - 442	Utilities	Utilities - Lilyfield & The Crescent	INFO DOC - 442 Utilities - Lilyfield & The Crescent.zip
INFO DOC - 443	Ground Conditions & Site Information	Tranche 6 Draft Logs & Data (21 August 2018)	INFO DOC - 443 Tranche 6 Draft Logs & Data (21 August 2018).zip
INFO DOC - 444	Ground Conditions & Site Information	M4-M5 Link Groundwater Monitoring Reports (Apr to Jun 2018)	INFO DOC - 444 M4-M5 Link Groundwater Monitoring Reports (Apr to Jun 2018).zip
INFO DOC - 445	Commercial/Legal	DRAFT Sydney Metro West Rozelle Interchange Interface Deed (14 August 2018)	INFO DOC - 445 DRAFT Sydney Metro West Rozelle Interchange Interface Deed (14 August 2018).doc
INFO DOC - 446	Ground Conditions & Site Information	Tranche 5.1 Factual Contamination Final Report (20 August 2018)	INFO DOC - 446 Tranche 5.1 Factual Contamination Final Report (20 August 2018).zip
INFO DOC - 447	Environment	Greener Places' Guidance	INFO DOC - 447 'Greener Places' Guidance.pdf
INFO DOC - 448	Commercial/Legal	INFO DOC - 448 Principal Geotechnical Data (Indicative Borehole Log List)	INFO DOC - 448 Principal Geotechnical Data (Indicative Borehole Log List).pdf
INFO DOC - 449	General Project Information	Risk Management Framework (PN 224F)	INFO DOC - 449 Risk Management Framework (PN 224F).pdf
INFO DOC - 450	Commercial/Legal	Rozelle Interchange - D&C Deed Schedules and Exhibits 24 August 2018 (NATIVE)	INFO DOC - 450 Rozelle Interchange - D&C Deed Schedules and Exhibits 24 August 2018 (NATIVE).zip
INFO DOC - 451	Utilities	Rozelle Interchange Residual Ausgrid Relocations Technical Memo 27 August 2018	INFO DOC - 451 Rozelle Interchange Residual Ausgrid Relocations Technical Memo 27 August 2018.zip
INFO DOC - 452	Ground Conditions & Site Information	Rozelle Interchange - Tranche 6 (Draft Logs) (27 August 2018)	INFO DOC - 452 Rozelle Interchange - Tranche 6 (Draft Logs) (27 August 2018).zip
INFO DOC - 453	General Design/Technical	Inner West Light Rail Track Possession Guidance	INFO DOC - 453 Inner West Light Rail Track Possession Guidance.pdf
INFO DOC - 454	Utilities	Iron Cove Combined Utilities Survey Data	INFO DOC - 454 Iron Cove Combined Utilities Survey Data.zip
INFO DOC - 455	General Design/Technical	RMS Presentation_Contamination Interactive Session_28 August 2018	INFO DOC - 455 RMS Presentation_Contamination Interactive Session_28 August 2018.pdf

INFO DOC - 456	Utilities	Rozelle Interchange - Utility Design Register (incl. updated design packages) 28 Aug 2018	INFO DOC - 456 Rozelle Interchange - Utility Design Register (incl. updated design packages) 28 Aug 2018.zip
INFO DOC - 457	Ground Conditions & Site Information	Rozelle Interchange - Tranche 6 Draft Logs and Data (29 August 2018)	INFO DOC - 457 Rozelle Interchange - Tranche 6 Draft Logs and Data (29 August 2018).zip
INFO DOC - 458	General Design/Technical	Transdev Access Permit Procedure and Request Form	INFO DOC - 458 Transdev Access Permit Procedure and Request Form.zip
INFO DOC - 459	General Design/Technical	Transdev Work-on-Track Contractors Manual	INFO DOC - 459 Transdev Work-on-Track Contractors Manual.pdf
INFO DOC - 460	Ground Conditions & Site Information	Ausgrid Cable Tunnel Inspection (27 August 2018)	INFO DOC - 460 Ausgrid Cable Tunnel Inspection (27 August 2018).pdf
INFO DOC - 461	General Project Information	RI - Stage 2 RFP - Addendum 13 - Native Files	INFO DOC - 461 RI - Stage 2 RFP - Addendum 13 - Native Files.zip
INFO DOC - 462	General Project Information	RI - Stage 2 RFP - Addendum 14 - Native Files	INFO DOC - 462 RI - Stage 2 RFP - Addendum 14 - Native Files.zip
INFO DOC - 463	Ground Conditions & Site Information	Rozelle Interchange - Tranche 6 Results and Draft Logs (3 September 2018)	INFO DOC - 463 Rozelle Interchange - Tranche 6 Results and Draft Logs (3 September 2018).zip
INFO DOC - 464	General Design/Technical	Rozelle Interchange - Indicative Spare Parts List	INFO DOC - 464 Rozelle Interchange - Indicative Spare Parts List.pdf
INFO DOC - 465	Environment	Rozelle Interchange - GRAMM and GRAL Modelling Input Files	INFO DOC - 465 Rozelle Interchange - GRAMM and GRAL Modelling Input Files.zip
INFO DOC - 466	Commercial/Legal	D&C Deed Schedule 40 Attachment 1 - Chain of Responsibility Standard	INFO DOC - 466 D&C Deed Schedule 40 Attachment 1 - Chain of Responsibility Standard.pdf
INFO DOC - 467	General Project Information	Stage 2 RFP Documents Native Files (to Addendum 14)	INFO DOC - 467 Stage 2 RFP Documents Native Files (to Addendum 14).zip
INFO DOC - 468	Utilities	Rozelle Interchange - Utility Design Status Register (Supercedes INFO DOC - 456)	INFO DOC - 468 Rozelle Interchange - Utility Design Status Register (Supercedes INFO DOC - 456).xls
INFO DOC - 469	Ground Conditions & Site Information	Rozelle Interchange - Tranche 7 Proposed Scope (7 September 2018)	INFO DOC - 469 Rozelle Interchange - Tranche 7 Proposed Scope (7 September 2018).zip

	Information		
INFO DOC - 470	Ground Conditions & Site Information	White Bay Power Station Tunnel HAZMAT and Environmental Reports (September 2018)	INFO DOC - 470 White Bay Power Station Tunnel HAZMAT and Environmental Reports (September 2018).zip
INFO DOC - 471	Ground Conditions & Site Information	Rozelle Interchange - Tranche 6 As-Built Survey Borehole Coordinates 180907_RPS	INFO DOC - 471 Rozelle Interchange - Tranche 6 As-Built Survey Borehole Coordinates 180907_RPS.xls
INFO DOC - 472	Ground Conditions & Site Information	Rozelle Interchange Tranche 6 Draft Logs and Televiewer Raw Data (7 September 2018)	INFO DOC - 472 Rozelle Interchange Tranche 6 Draft Logs and Televiewer Raw Data (7 September 2018).zip
INFO DOC - 473	Ground Conditions & Site Information	Rozelle Interchange Tranche 6 (SUPERCEDES RZ_BH156 data from INFO DOC - 472)	INFO DOC - 473 Rozelle Interchange Tranche 6 (SUPERCEDES RZ_BH156 data from INFO DOC - 472).zip
INFO DOC - 474	Commercial/Legal	DRAFT icare Construction Advance Business Interruption (DSU) Project Insurance Policy	INFO DOC - 474 DRAFT icare Construction Advance Business Interruption (DSU) Project Insurance Policy.pdf
INFO DOC - 475	Commercial/Legal	DRAFT icare Construction Professional Liability Policy	INFO DOC - 475 DRAFT icare Construction Professional Liability Policy.pdf
INFO DOC - 476	Commercial/Legal	DRAFT icare RI Contract Works Material Damage Policy (SUPERCEDES INFO DOC - 349)	INFO DOC - 476 DRAFT icare RI Contract Works Material Damage Policy (SUPERCEDES INFO DOC - 349).pdf
INFO DOC - 477	Commercial/Legal	DRAFT icare RI General, Product and Environmental Liability Policy (SUPERCEDES INFO DOC - 348)	INFO DOC - 477 DRAFT icare RI General, Product and Environmental Liability Policy (SUPERCEDES INFO DOC - 348).pdf
INFO DOC - 478	General Project Information	M4-M5 Link - RI - Stage 2 RFP Document Roadmap (12 September 2018)	INFO DOC - 478 M4-M5 Link - RI - Stage 2 RFP Document Roadmap (12 September 2018).pdf
INFO DOC - 479	General Project Information	Stage 2 Information Document Register 180912	INFO DOC - 479 Stage 2 Information Document Register 180912.xls
INFO DOC - 480	Commercial/Legal	Attachment G.1 Tolling Equipment Works Subcontract Native File (Addendum 16 Attachment 1)	INFO DOC - 480 Attachment G.1 Tolling Equipment Works Subcontract Native File (Addendum 16 Attachment 1).docx

INFO DOC - 481	Commercial/Legal	Attachment G.2 IOMCS and OMCS Works Subcontract Native File (Addendum 16 Attachment 2)	INFO DOC - 481 Attachment G.2 IOMCS and OMCS Works Subcontract Native File (Addendum 16 Attachment 2).docx
INFO DOC - 482	General Project Information	RI - Stage 2 RFP - Addendum 15 - Native Files	INFO DOC - 482 RI - Stage 2 RFP - Addendum 15 - Native Files.zip
INFO DOC - 483	General Project Information	RI - Stage 2 RFP - Addendum 16 - Native Files	INFO DOC - 483 RI - Stage 2 RFP - Addendum 16 - Native Files.zip
INFO DOC - 484	Utilities	NBN Network Construction Land Access & Activity Notice (31 August 2018)	INFO DOC - 484 NBN Network Construction Land Access & Activity Notice (31 August 2018).pdf
INFO DOC - 485	Ground Conditions & Site Information	RI Tranche 6 Draft Data Outputs (18 September 2018)	INFO DOC - 485 RI Tranche 6 Draft Data Outputs (18 September 2018).zip
INFO DOC - 486	Utilities	Certified Balmain Slope Sewer Relocation Design (159959WW)	INFO DOC - 486 Certified Balmain Slope Sewer Relocation Design (159959WW).zip
INFO DOC - 487	Utilities	TPG Works Notification at Iron Cove (4 October 2018)	INFO DOC - 487 TPG Works Notification at Iron Cove (4 October 2018).zip
INFO DOC - 488	Utilities	NBN IFC Drawings Balmain & Rozelle (12 October 2018)	INFO DOC - 488 NBN IFC Drawings Balmain & Rozelle (12 October 2018).zip
INFO DOC - 489	Ground Conditions & Site Information	Tranche 6 and 7 Geotechnical Data (17 October 2018)	INFO DOC - 489 Tranche 6 and 7 Geotechnical Data (17 October 2018).zip
INFO DOC - 490	Ground Conditions & Site Information	Tranche 7 Geotechnical Data (29 October 2018)	INFO DOC - 490 Tranche 7 Geotechnical Data (29 October 2018).zip
INFO DOC - 491	Commercial/Legal	Third Party Agreements (revised drafts 29 October 2018)	INFO DOC - 491 Third Party Agreements (revised drafts 29 October 2018).zip
INFO DOC - 492	Utilities	General Principles associated with Ausgrid Designs	INFO DOC - 492 General Principles associated with Ausgrid Designs.pdf
INFO DOC - 493	Utilities	Update to Utility Option Paper M4M5-REP-20-0000-UT-373A	INFO DOC - 493 Update to Utility Option Paper M4M5-REP-20-0000-UT-373A.pdf
INFO DOC - 494	General Design/Technical	Proposed New Section 3 of SWTC Appendix C.2	INFO DOC - 494 Proposed New Section 3 of SWTC Appendix C.2.docx

INFO DOC - 495	General Design/Technical	M4-M5 Link Staging Report (September 2018)	INFO DOC – 495 M4-M5 Link Staging Report (September 2018).pdf
INFO DOC - 496	Ground Conditions & Site Information	Tranche 6 and 7 Contamination and Acid Sulfate Data Report (5 Nov 2018)	INFO DOC - 496 Tranche 6 and 7 Contamination and Acid Sulfate Data Report (5 Nov 2018).pdf
INFO DOC - 497	Ground Conditions & Site Information	Tranche 6 & 7 Factual Contamination Report Digital Data Package	INFO DOC - 497 Tranche 6 & 7 Factual Contamination Report Digital Data Package.zip
INFO DOC - 498 Part 1	Ground Conditions & Site Information	Part 1 Tranche 6 Geotechnical Data (8 Nov 2018)	INFO DOC - 498 Part 1 Tranche 6 Geotechnical Data (8 Nov 2018).zip
INFO DOC - 498 Part 2	Ground Conditions & Site Information	Part 2 Tranche 6 Geotechnical Data (8 Nov 2018)	INFO DOC - 498 Part 2 Tranche 6 Geotechnical Data (8 Nov 2018).zip
INFO DOC - 498 Part 3	Ground Conditions & Site Information	Part 3 Tranche 6 Geotechnical Data (8 Nov 2018)	INFO DOC - 498 Part 3 Tranche 6 Geotechnical Data (8 Nov 2018).zip
INFO DOC - 498 Part 4	Ground Conditions & Site Information	Part 4 Tranche 6 Geotechnical Data (8 Nov 2018)	INFO DOC - 498 Part 4 Tranche 6 Geotechnical Data (8 Nov 2018).zip
INFO DOC - 498 Part 5	Ground Conditions & Site Information	Part 5 Tranche 6 Geotechnical Data (8 Nov 2018)	INFO DOC - 498 Part 5 Tranche 6 Geotechnical Data (8 Nov 2018).zip
INFO DOC - 498 Part 6	Ground Conditions & Site Information	Part 6 Tranche 6 Geotechnical Data (8 Nov 2018)	INFO DOC - 498 Part 6 Tranche 6 Geotechnical Data (8 Nov 2018).zip
INFO DOC - 498 Part 7	Ground Conditions & Site Information	Part 7 Tranche 6 Geotechnical Data (8 Nov 2018)	INFO DOC - 498 Part 7 Tranche 6 Geotechnical Data (8 Nov 2018).zip
INFO DOC - 499	Utilities	Draft Construction Power Information (Update to Drawings in INFO DOC 413)	INFO DOC - 499 Draft Construction Power Information (Update to Drawings in INFO DOC 413).pdf
INFO DOC - 500	Commercial/Legal	D&C Deed Exhibit O (Collateral Warranty Deed)	INFO DOC - 500 D&C Deed Exhibit O (Collateral Warranty Deed).zip

INFO DOC - 501	Commercial/Legal	Update Draft Insurance Policies (icare) 10 November 2018	INFO DOC - 501 Update Draft Insurance Policies (icare) 10 November 2018.zip
INFO DOC - 502	Commercial/Legal	Update Draft Insurance Policies (icare) - Native Files 10 November 2018	INFO DOC - 502 Update Draft Insurance Policies (icare) - Native Files 10 November 2018.zip
INFO DOC - 503	Commercial/Legal	Updated Escrow Agreement	INFO DOC - 503 Updated Escrow Agreement.zip
INFO DOC - 504	Utilities	Sydney Trains Rozelle HV Assets Relocation - Switching Station and HV Feeders, PDR Submission	INFO DOC - 504 Sydney Trains Rozelle HV Assets Relocation - Switching Station and HV Feeders, PDR Submission.zip
INFO DOC - 505	Utilities	RailCorp System Guide - Working around Electrical Equipment	INFO DOC - 505 RailCorp System Guide - Working around Electrical Equipment.pdf
INFO DOC - 506	Commercial/Legal	Updated Escrow Agreement 15 November 2018	INFO DOC - 506 Updated Escrow Agreement 15 November 2018.zip
INFO DOC - 507	Ground Conditions & Site Information	Tranche 6 and 7 Contamination and Acid Sulfate Data Report - CORRECTED (18 Nov 2018)	INFO DOC - 507 Tranche 6 and 7 Contamination and Acid Sulfate Data Report - CORRECTED (18 Nov 2018).zip
INFO DOC - 508	General Design/Technical	Revised SWTC Appendix B.33 Figures 2 and 3	INFO DOC - 508 Revised SWTC Appendix B.33 Figures 2 and 3.zip
INFO DOC - 509	General Design/Technical	Main Tunnell Works DCD Submission (23 November 2018)	INFO DOC - 509 Main Tunnell Works DCD Submission (23 November 2018).zip
INFO DOC - 510	General Design/Technical	RI Appendix B.10 Toll Collection System Compare - 2018-11-19	INFO DOC - 510 RI Appendix B.10 Toll Collection System Compare - 2018-11-19.docx
INFO DOC - 511	General Design/Technical	RI Appendix B.10 Toll Collection System Attachment B.10-1 - 2018-11-21	INFO DOC - 511 RI Appendix B.10 Toll Collection System Attachment B.10-1 - 2018-11-21.docx
INFO DOC - 512	General Design/Technical	WCX 3B Rozelle Interchange - Site and Site Access (Kapsch Proposal)	INFO DOC - 512 WCX 3B Rozelle Interchange - Site and Site Access (Kapsch Proposal).docx
INFO DOC - 513	General Design/Technical	WCX 3B Rozelle Interchange Tolling Roadside Contract - Scope Allocation Table (Kapsch Proposal)	INFO DOC - 513 WCX 3B Rozelle Interchange Tolling Roadside Contract - Scope Allocation Table (Kapsch Proposal).docx
INFO DOC - 514	General Design/Technical	Ausgrid Cable Tunnel White Bay to RRY - Dilap Survey 29 Aug 2018	INFO DOC - 514 Ausgrid Cable Tunnel White Bay to RRY - Dilap Survey 29 Aug 2018.pdf

Table 2

Reference	Type	Electronic File Name
RIC-099-STW-0001	Document	Western Harbour Tunnel Simulation report FINAL v1.0 23.03.18.pdf
RIC-099-STW-0002	Document	Indicative App A1 - RS 1 - Executive Summary - 13 Aug.pdf
RIC-099-STW-0003	Document	Indicative App A1 - RS 2 - Applicant Information - 13.pdf
RIC-099-STW-0004	Document	Indicative App A1 - RS 3 - Financial Capacity - 13 Au.pdf
RIC-099-STW-0005	Document	Indicative App A1 - RS 3 Annexure 3.1 - Financial Cap.pdf
RIC-099-STW-0006	Document	Indicative App A1 - RS 4 - Capability Experience and.pdf
RIC-099-STW-0007	Document	Indicative App A1 - RS 5 - Management and Commercial.pdf
RIC-099-STW-0008	Document	Indicative App A1 - RS 6 - Key Issues, Risks and Oppo.pdf
RIC-099-STW-0009	Document	Indicative App A1 - RS 7 - Risk Allocation and WHT Te.pdf
RIC-099-STW-0010	Document	Indicative App A1 - RS 8 - Feedback Information - 13.pdf
RIC-099-STW-0011	Document	Indicative App A1 - RS 8 Annexure 8B.1 - Information.pdf
RIC-099-STW-0012	Document	Indicative App A1 - RS 8 Annexure 8B.2 - Information.pdf
RIC-099-STW-0013	Document	Indicative App A2 - RS 1 - Executive Summary - 13 Aug.pdf
RIC-099-STW-0014	Document	Indicative App A2 - RS 2 - Applicant Information - 13.pdf
RIC-099-STW-0015	Document	Indicative App A2 - RS 3 - Financial Capacity - 13 Au.pdf
RIC-099-STW-0016	Document	Indicative App A2 - RS 3 Annexure 3.1 - Financial Cap.pdf
RIC-099-STW-0017	Document	Indicative App A2 - RS 4 - Capability Experience and.pdf
RIC-099-STW-0018	Document	Indicative App A2 - RS 5 - Management and Commercial.pdf
RIC-099-STW-0019	Document	Indicative App A2 - RS 6 - Key Issues, Risks and Oppo.pdf
RIC-099-STW-0020	Document	Indicative App A2 - RS 7 - Risk Allocation and WHT Te.pdf
RIC-099-STW-0021	Document	Indicative App A2 - RS 8 - Feedback Information - 13.pdf
RIC-099-STW-0022	Document	Indicative App A2 - RS 8 Annexure 8B.1 - Information.pdf
RIC-099-STW-0023	Document	Indicative App A2 - RS 8 Annexure 8B.2 - Information.pdf
RIC-099-STW-0024	Document	Appendix E1 - Package 1 Term Sheet - DocCompare (Final 1.0 v 1.pdf

RIC-099-STW-0025	Document	Indicative App E1 - Package 1 Term Sheet - 16 August.pdf
RIC-099-STW-0026	Document	Appendix E2 - Package 2 Term Sheet - DocCompare (Final 1.0 v 1.pdf
RIC-099-STW-0027	Document	Indicative App E2 - Package 2 Term Sheet - 16 August.pdf
RIC-099-STW-0028	Document	MIP Stream 4 Invitation - July 2020 - Email Attachment - WHT MIP Overvi.pdf
RIC-099-STW-0029	Document	MIP Stream 4 Invitation - July 2020.pdf
RIC-099-STW-0030	Document	Att B - Vol 01 - Ro.pdf
RIC-099-STW-0031	Document	Att B - Vol 02 - Ut.pdf
RIC-099-STW-0032	Document	Att B - Vol 03 - St.pdf
RIC-099-STW-0033	Document	Att B - Vol 04 - Tu.pdf
RIC-099-STW-0034	Document	Att C - Port Author.pdf
RIC-099-STW-0035	Document	Att C - Western Har.pdf
RIC-099-STW-0036	Document	MIP Proposed Refere.pdf
RIC-099-STW-0037	Document	Att A - AECOM Coffey - GFR1.pdf
RIC-099-STW-0038	Document	Att A - AECOM Coffey - GFR2.pdf
RIC-099-STW-0039	Document	Att A - AECOM Coffey -~1.pdf
RIC-099-STW-0040	Document	Att A - AECOM Coffey -~10.pdf
RIC-099-STW-0041	Document	Att A - AECOM Coffey -~11.pdf
RIC-099-STW-0042	Document	Att A - AECOM Coffey -~12.pdf
RIC-099-STW-0043	Document	Att A - AECOM Coffey -~13.pdf
RIC-099-STW-0044	Document	Att A - AECOM Coffey -~14.pdf
RIC-099-STW-0045	Document	Att A - AECOM Coffey -~15.pdf
RIC-099-STW-0046	Document	Att A - AECOM Coffey -~16.pdf
RIC-099-STW-0047	Document	Att A - AECOM Coffey -~17.pdf
RIC-099-STW-0048	Document	Att A - AECOM Coffey -~18.pdf

RIC-099-STW-0049	Document	Att A - AECOM Coffey -~19.pdf
RIC-099-STW-0050	Document	Att A - AECOM Coffey -~2.pdf
RIC-099-STW-0051	Document	Att A - AECOM Coffey -~20.pdf
RIC-099-STW-0052	Document	Att A - AECOM Coffey -~21.pdf
RIC-099-STW-0053	Document	Att A - AECOM Coffey -~22.pdf
RIC-099-STW-0054	Document	Att A - AECOM Coffey -~23.pdf
RIC-099-STW-0055	Document	Att A - AECOM Coffey -~24.pdf
RIC-099-STW-0056	Document	Att A - AECOM Coffey -~3.pdf
RIC-099-STW-0057	Document	Att A - AECOM Coffey -~4.pdf
RIC-099-STW-0058	Document	Att A - AECOM Coffey -~5.pdf
RIC-099-STW-0059	Document	Att A - AECOM Coffey -~6.pdf
RIC-099-STW-0060	Document	Att A - AECOM Coffey -~7.pdf
RIC-099-STW-0061	Document	Att A - AECOM Coffey -~8.pdf
RIC-099-STW-0062	Document	Att A - AECOM Coffey -~9.pdf
RIC-099-STW-0063	Document	Att A - Douglas Golder - GF.pdf
RIC-099-STW-0064	Document	Att A - Douglas Golder~1.pdf
RIC-099-STW-0065	Document	Att A - Douglas Golder~10.pdf
RIC-099-STW-0066	Document	Att A - Douglas Golder~11.pdf
RIC-099-STW-0067	Document	Att A - Douglas Golder~12.pdf
RIC-099-STW-0068	Document	Att A - Douglas Golder~13.pdf
RIC-099-STW-0069	Document	Att A - Douglas Golder~14.pdf
RIC-099-STW-0070	Document	Att A - Douglas Golder~15.pdf
RIC-099-STW-0071	Document	Att A - Douglas Golder~16.pdf
RIC-099-STW-0072	Document	Att A - Douglas Golder~17.pdf

RIC-099-STW-0073	Document	Att A - Douglas Golder~18.pdf
RIC-099-STW-0074	Document	Att A - Douglas Golder~19.pdf
RIC-099-STW-0075	Document	Att A - Douglas Golder~2.pdf
RIC-099-STW-0076	Document	Att A - Douglas Golder~3.pdf
RIC-099-STW-0077	Document	Att A - Douglas Golder~4.pdf
RIC-099-STW-0078	Document	Att A - Douglas Golder~5.pdf
RIC-099-STW-0079	Document	Att A - Douglas Golder~6.pdf
RIC-099-STW-0080	Document	Att A - Douglas Golder~7.pdf
RIC-099-STW-0081	Document	Att A - Douglas Golder~8.pdf
RIC-099-STW-0082	Document	Att A - Douglas Golder~9.pdf
RIC-099-STW-0083	Document	WHT - Technical Investigati.pdf
RIC-099-STW-0084	Document	WHT - Planning Approval Up.pdf
RIC-099-STW-0085	Document	WHT Procurem.pdf
RIC-099-STW-0086	Document	MIP Stream 4.1 Invitation - September 2020 - Email Attachment - MIP Str.pdf
RIC-099-STW-0087	Document	MIP Stream 4.1 Invitation - September 2020.pdf
RIC-099-STW-0088	Document	MIP Stream 4.1 WHT Construction Contract Packaging Strategy.pdf
RIC-099-STW-0089	Document	Stage 1 Confidentiality Deed Poll.pdf
RIC-099-STW-0090	Document	Western Harbour Tunnel GIS Portal - FINAL 1.0.pdf
RIC-099-STW-0091	Document	WHT Data Room Interaction Rules - February 2021.pdf
RIC-099-STW-0092	Document	WHT EOI Interactive Process Guide Final 1.0.pdf
RIC-099-STW-0093	Document	Rozelle Interchange Milestone Handovers.pdf
RIC-099-STW-0094	Document	SWTC Appendix B.30 (Enabling Works for WHT Works) - GCON-WCXSTG3B-JHCPB.pdf
RIC-099-STW-0095	Document	RIC-WAJ-CDG-10-RD-020.pdf
RIC-099-STW-0096	Document	RIC-WAJ-CDG-10-RD-021.pdf

RIC-099-STW-0097	Document	RIC-WAJ-CDG-10_06.01.IF.pdf
RIC-099-STW-0098	Document	RIC-PSM-CDG-10_24.04.IFC.pdf
RIC-099-STW-0099	Document	RIC-PSM-CDG-.pdf
RIC-099-STW-0100	Document	RIC-PSM-CDG-10_26.00.IFC.pdf
RIC-099-STW-0101	Document	10_24 RIC-PSM-C.pdf
RIC-099-STW-0102	Document	RIC-PSM-CDG-10_28.00.IFC.pdf
RIC-099-STW-0103	Document	RIC-PSM-CDG-10.pdf
RIC-099-STW-0104	Document	RIC-WAJ-CDG-.pdf
RIC-099-STW-0105	Document	RIC-WAJ-CDG-50_05.E.pdf
RIC-099-STW-0106	Document	RIC-MJA-CDG-.pdf
RIC-099-STW-0107	Document	RIC-PSM-CDG-.pdf
RIC-099-STW-0108	Document	Site Investigation and Geotechnical Factual Report fo~1.pdf
RIC-099-STW-0109	Document	Site Investigation and Geotechnical Factual Report for Roz.pdf
RIC-099-STW-0110	Document	WestConnex M4-M5 Link GI - Rozelle Interchange Tranche 3 G.pdf
RIC-099-STW-0111	Document	WestConnex M4-M5 Link GI Rozelle Tranche 1 and Tranche 2 G.pdf
RIC-099-STW-0112	Document	BH2103_1 Hannan Reserve Rozelle.pdf
RIC-099-STW-0113	Document	Rozelle Metro - Appendix A - BH logs & Core photos TA1-8 + TA34-39 (1).pdf
RIC-099-STW-0114	Document	B30 WFU Appendix B.30 Enabling Works for WHT and BL - A08.pdf
RIC-099-STW-0115	Document	CCS-1397 Easton Park 2017-12-15.zip
RIC-099-STW-0116	Document	WF Digital Terrain Modelling and Control Survey.INP
RIC-099-STW-0117	Document	Falcon St bridge abutment survey.GEN
RIC-099-STW-0118	Document	Falcon St bridge abutment survey.kmz
RIC-099-STW-0119	Document	GT0047_WHTBL_ROZELLE_180201.zip
RIC-099-STW-0120	Document	DWG_GT0047_WHTBL_ROZELLE_180201_MX.dwg

RIC-099-STW-0121	Document	DWG_GT0047_WHTBL_ROZELLE_triangulation_180201_MX.dwg
RIC-099-STW-0122	Document	PLAN_GT0047_WHTBL_ROZELLE_180201.pdf
RIC-099-STW-0123	Document	det_GT0047_WHTBL_ROZELLE_180201.TXT
RIC-099-STW-0124	Document	GEN_GT0047_WHTBL_ROZELLE_180201.TXT
RIC-099-STW-0125	Document	CCS-1397 YURULBIN PARK 2017-12-15.zip
RIC-099-STW-0126	Document	WHTBL-PW00-GT-TAN-0008.pdf
RIC-099-STW-0127	Document	WHTBL_GWMR_7_Rev0_Final_combined_Optimized.pdf
RIC-099-STW-0128	Document	60537922_WHTBL_201903_GWMR_7_Digital_Data.zip
RIC-099-STW-0129	Document	1666099-014-R-Rev A-GW Rd.pdf
RIC-099-STW-0130	Document	GW Data Round 8.xlsx
RIC-099-STW-0131	Document	60537922-RPEM_0031A.pdf
RIC-099-STW-0132	Document	60537922_WHTBL_201809_GWMR_6_Digital_Dat.zip
RIC-099-STW-0133	Document	60643596_RPEM-0006_1_20210325.pdf
RIC-099-STW-0134	Document	WFU_CFR_FINAL 28_October 2020.pdf
RIC-099-STW-0135	Document	60643596_RMS AGS.ags
RIC-099-STW-0136	Document	60643596_~1.jpg
RIC-099-STW-0137	Document	60643596_~10.jpg
RIC-099-STW-0138	Document	60643596_~2.jpg
RIC-099-STW-0139	Document	60643596_~3.jpg
RIC-099-STW-0140	Document	60643596_~4.jpg
RIC-099-STW-0141	Document	60643596_~5.jpg
RIC-099-STW-0142	Document	60643596_~6.jpg
RIC-099-STW-0143	Document	60643596_~7.jpg
RIC-099-STW-0144	Document	60643596_~8.jpg

RIC-099-STW-0145	Document	60643596_~9.jpg
RIC-099-STW-0146	Document	60643596_WHT_B.jpg
RIC-099-STW-0147	Document	T11 - Groundwater.xlsm
RIC-099-STW-0148	Document	T2a - Metals and s.xlsm
RIC-099-STW-0149	Document	T3 -TRH BTEXN.xlsm
RIC-099-STW-0150	Document	T4- Cyanide, VOCs,.xlsm
RIC-099-STW-0151	Document	T6 - PFAS.xlsm
RIC-099-STW-0152	Document	T7 - Waste Classif.xlsm
RIC-099-STW-0153	Document	T8 - TCLP.xlsm
RIC-099-STW-0154	Document	T1 - Locations.xlsx
RIC-099-STW-0155	Document	T10 - Groundwater.xlsx
RIC-099-STW-0156	Document	T12 - Landfill gas.xlsx
RIC-099-STW-0157	Document	T2b - Calculated E.xlsx
RIC-099-STW-0158	Document	T5 - Asbestos.xlsx
RIC-099-STW-0159	Document	T9 - Gauging.xlsx
RIC-099-STW-0160	Document	Table E1_Soil Fiel.xlsx
RIC-099-STW-0161	Document	Table E10_Surrogat.xlsx
RIC-099-STW-0162	Document	Table E2_Water Fie.xlsx
RIC-099-STW-0163	Document	Table E3_Soil_Trip.xlsx
RIC-099-STW-0164	Document	Table E4_Soil_Trip.xlsx
RIC-099-STW-0165	Document	Table E5_Water_Tri.xlsx
RIC-099-STW-0166	Document	Table E6_Water_Tri.xlsx
RIC-099-STW-0167	Document	Table E7_RinsateBl.xlsx
RIC-099-STW-0168	Document	Table E8_Lab Dupli.xlsx

RIC-099-STW-0169	Document	Table E9_Surrogate.xlsx
RIC-099-STW-0170	Document	G005_03_YurublinPoint_SAQP_.mpk
RIC-099-STW-0171	Document	G006_03_BirchgrovePark_SAQP.mpk
RIC-099-STW-0172	Document	G007_03_BerrysBay_SAQP_2101.mpk
RIC-099-STW-0173	Document	G008_04_WavertonPark_SAQP_2.mpk
RIC-099-STW-0174	Document	Boreholes_01pt_210114.zip
RIC-099-STW-0175	Document	1666099-002-R-RevC-GFR-Marine.pdf
RIC-099-STW-0176	Document	20180419_WHTBL_GFR1_FINAL_REV3_ISSUE.pdf
RIC-099-STW-0177	Document	20180419_WHTBL_GFR2_FINAL_REV1_ISSUE.pdf
RIC-099-STW-0178	Document	20180416_WHTBL_AGS_Rev3.ags
RIC-099-STW-0179	Document	WHTBL_Borehole_Locations.DWG
RIC-099-STW-0180	Document	WHTBL_Borehole_Locations.DXF
RIC-099-STW-0181	Document	20171208_WHT.dbf
RIC-099-STW-0182	Document	20171208_WHT.sbn
RIC-099-STW-0183	Document	20171208_WHT.sbx
RIC-099-STW-0184	Document	WHTBL_Locati.shp
RIC-099-STW-0185	Document	WHTBL_Locati.shx
RIC-099-STW-0186	Document	B110_BOX_1.JPG
RIC-099-STW-0187	Document	B110_BOX_10.JPG
RIC-099-STW-0188	Document	B110_BOX_11.JPG
RIC-099-STW-0189	Document	B110_BOX_12.JPG
RIC-099-STW-0190	Document	B110_BOX_13.JPG
RIC-099-STW-0191	Document	B110_BOX_14.JPG
RIC-099-STW-0192	Document	B110_BOX_2.JPG

RIC-099-STW-0193	Document	B110_BOX_3.jpg
RIC-099-STW-0194	Document	B110_BOX_4.JPG
RIC-099-STW-0195	Document	B110_BOX_5.jpg
RIC-099-STW-0196	Document	B110_BOX_6.JPG
RIC-099-STW-0197	Document	B110_BOX_7.JPG
RIC-099-STW-0198	Document	B110_BOX_8.jpg
RIC-099-STW-0199	Document	B110_BOX_9.JPG
RIC-099-STW-0200	Document	B112_BOX_1.JPG
RIC-099-STW-0201	Document	B112_BOX_10.JPG
RIC-099-STW-0202	Document	B112_BOX_11.JPG
RIC-099-STW-0203	Document	B112_BOX_12.JPG
RIC-099-STW-0204	Document	B112_BOX_13.JPG
RIC-099-STW-0205	Document	B112_BOX_14.JPG
RIC-099-STW-0206	Document	B112_BOX_15.JPG
RIC-099-STW-0207	Document	B112_BOX_16.JPG
RIC-099-STW-0208	Document	B112_BOX_2.JPG
RIC-099-STW-0209	Document	B112_BOX_3.JPG
RIC-099-STW-0210	Document	B112_BOX_4.JPG
RIC-099-STW-0211	Document	B112_BOX_5.JPG
RIC-099-STW-0212	Document	B112_BOX_6.JPG
RIC-099-STW-0213	Document	B112_BOX_7.JPG
RIC-099-STW-0214	Document	B112_BOX_8.JPG
RIC-099-STW-0215	Document	B112_BOX_9.JPG
RIC-099-STW-0216	Document	B112i_BOX_1.jpg

RIC-099-STW-0217	Document	B115_BOX_1.JPG
RIC-099-STW-0218	Document	B115_BOX_10.JPG
RIC-099-STW-0219	Document	B115_BOX_11.JPG
RIC-099-STW-0220	Document	B115_BOX_12.JPG
RIC-099-STW-0221	Document	B115_BOX_13.JPG
RIC-099-STW-0222	Document	B115_BOX_14.JPG
RIC-099-STW-0223	Document	B115_BOX_15.JPG
RIC-099-STW-0224	Document	B115_BOX_16.JPG
RIC-099-STW-0225	Document	B115_BOX_17.JPG
RIC-099-STW-0226	Document	B115_BOX_18.JPG
RIC-099-STW-0227	Document	B115_BOX_19.JPG
RIC-099-STW-0228	Document	B115_BOX_2.JPG
RIC-099-STW-0229	Document	B115_BOX_20.JPG
RIC-099-STW-0230	Document	B115_BOX_21.JPG
RIC-099-STW-0231	Document	B115_BOX_22.JPG
RIC-099-STW-0232	Document	B115_BOX_23.JPG
RIC-099-STW-0233	Document	B115_BOX_24.JPG
RIC-099-STW-0234	Document	B115_BOX_25.JPG
RIC-099-STW-0235	Document	B115_BOX_26.JPG
RIC-099-STW-0236	Document	B115_BOX_27.JPG
RIC-099-STW-0237	Document	B115_BOX_28.JPG
RIC-099-STW-0238	Document	B115_BOX_29.JPG
RIC-099-STW-0239	Document	B115_BOX_3.JPG
RIC-099-STW-0240	Document	B115_BOX_30.JPG

RIC-099-STW-0241	Document	B115_BOX_4.JPG
RIC-099-STW-0242	Document	B115_BOX_5.JPG
RIC-099-STW-0243	Document	B115_BOX_6.JPG
RIC-099-STW-0244	Document	B115_BOX_7.JPG
RIC-099-STW-0245	Document	B115_BOX_8.JPG
RIC-099-STW-0246	Document	B115_BOX_9.JPG
RIC-099-STW-0247	Document	B116_BOX_1.JPG
RIC-099-STW-0248	Document	B116_BOX_10.JPG
RIC-099-STW-0249	Document	B116_BOX_11.JPG
RIC-099-STW-0250	Document	B116_BOX_12.JPG
RIC-099-STW-0251	Document	B116_BOX_13.JPG
RIC-099-STW-0252	Document	B116_BOX_14.JPG
RIC-099-STW-0253	Document	B116_BOX_15.jpg
RIC-099-STW-0254	Document	B116_BOX_16.jpg
RIC-099-STW-0255	Document	B116_BOX_17.jpg
RIC-099-STW-0256	Document	B116_BOX_18.jpg
RIC-099-STW-0257	Document	B116_BOX_19.jpg
RIC-099-STW-0258	Document	B116_BOX_2.JPG
RIC-099-STW-0259	Document	B116_BOX_20.jpg
RIC-099-STW-0260	Document	B116_BOX_21.jpg
RIC-099-STW-0261	Document	B116_BOX_22.jpg
RIC-099-STW-0262	Document	B116_BOX_23.JPG
RIC-099-STW-0263	Document	B116_BOX_24.JPG
RIC-099-STW-0264	Document	B116_BOX_25.JPG

RIC-099-STW-0265	Document	B116_BOX_26.JPG
RIC-099-STW-0266	Document	B116_BOX_27.JPG
RIC-099-STW-0267	Document	B116_BOX_28.JPG
RIC-099-STW-0268	Document	B116_BOX_29.JPG
RIC-099-STW-0269	Document	B116_BOX_3.JPG
RIC-099-STW-0270	Document	B116_BOX_30.JPG
RIC-099-STW-0271	Document	B116_BOX_31.JPG
RIC-099-STW-0272	Document	B116_BOX_32.JPG
RIC-099-STW-0273	Document	B116_BOX_33.JPG
RIC-099-STW-0274	Document	B116_BOX_34.JPG
RIC-099-STW-0275	Document	B116_BOX_4.JPG
RIC-099-STW-0276	Document	B116_BOX_5.JPG
RIC-099-STW-0277	Document	B116_BOX_6.JPG
RIC-099-STW-0278	Document	B116_BOX_7.JPG
RIC-099-STW-0279	Document	B116_BOX_8.JPG
RIC-099-STW-0280	Document	B116_BOX_9.JPG
RIC-099-STW-0281	Document	B123_BOX_1.JPG
RIC-099-STW-0282	Document	B123_BOX_10.JPG
RIC-099-STW-0283	Document	B123_BOX_11.JPG
RIC-099-STW-0284	Document	B123_BOX_12.JPG
RIC-099-STW-0285	Document	B123_BOX_13.JPG
RIC-099-STW-0286	Document	B123_BOX_14.JPG
RIC-099-STW-0287	Document	B123_BOX_15.JPG
RIC-099-STW-0288	Document	B123_BOX_16.JPG

RIC-099-STW-0289	Document	B123_BOX_17.JPG
RIC-099-STW-0290	Document	B123_BOX_18.JPG
RIC-099-STW-0291	Document	B123_BOX_19.JPG
RIC-099-STW-0292	Document	B123_BOX_2.JPG
RIC-099-STW-0293	Document	B123_BOX_20.JPG
RIC-099-STW-0294	Document	B123_BOX_21.JPG
RIC-099-STW-0295	Document	B123_BOX_22.JPG
RIC-099-STW-0296	Document	B123_BOX_23.JPG
RIC-099-STW-0297	Document	B123_BOX_24.JPG
RIC-099-STW-0298	Document	B123_BOX_3.JPG
RIC-099-STW-0299	Document	B123_BOX_4.JPG
RIC-099-STW-0300	Document	B123_BOX_5.JPG
RIC-099-STW-0301	Document	B123_BOX_6.JPG
RIC-099-STW-0302	Document	B123_BOX_7.JPG
RIC-099-STW-0303	Document	B123_BOX_8.JPG
RIC-099-STW-0304	Document	B123_BOX_9.JPG
RIC-099-STW-0305	Document	B124_BOX_01.jpg
RIC-099-STW-0306	Document	B124_BOX_02.jpg
RIC-099-STW-0307	Document	B124_BOX_03.jpg
RIC-099-STW-0308	Document	B124_BOX_04.jpg
RIC-099-STW-0309	Document	B124_BOX_05.jpg
RIC-099-STW-0310	Document	B124_BOX_06.jpg
RIC-099-STW-0311	Document	B124_BOX_07.jpg
RIC-099-STW-0312	Document	B124_BOX_08.jpg

RIC-099-STW-0313	Document	B124_BOX_09.jpg
RIC-099-STW-0314	Document	B124_BOX_10.jpg
RIC-099-STW-0315	Document	B124_BOX_11.jpg
RIC-099-STW-0316	Document	B124_BOX_12.jpg
RIC-099-STW-0317	Document	B124_BOX_13.jpg
RIC-099-STW-0318	Document	B124_BOX_14.jpg
RIC-099-STW-0319	Document	B124_BOX_15.jpg
RIC-099-STW-0320	Document	B124_BOX_16.jpg
RIC-099-STW-0321	Document	B124_BOX_17.jpg
RIC-099-STW-0322	Document	B124_BOX_18.jpg
RIC-099-STW-0323	Document	B124_BOX_19.jpg
RIC-099-STW-0324	Document	B124_BOX_20.jpg
RIC-099-STW-0325	Document	B124_BOX_21.jpg
RIC-099-STW-0326	Document	B124_BOX_22.jpg
RIC-099-STW-0327	Document	B124_BOX_23.jpg
RIC-099-STW-0328	Document	B124_BOX_24.jpg
RIC-099-STW-0329	Document	B124_BOX_25.jpg
RIC-099-STW-0330	Document	B124_BOX_26.jpg
RIC-099-STW-0331	Document	B124_BOX_27.jpg
RIC-099-STW-0332	Document	B124_BOX_28.jpg
RIC-099-STW-0333	Document	B124_BOX_29.jpg
RIC-099-STW-0334	Document	B124_BOX_30.jpg
RIC-099-STW-0335	Document	B124_BOX_31.jpg
RIC-099-STW-0336	Document	B124_BOX_32.jpg

RIC-099-STW-0337	Document	B124_BOX_33.jpg
RIC-099-STW-0338	Document	B124_BOX_34.jpg
RIC-099-STW-0339	Document	B124_BOX_35.jpg
RIC-099-STW-0340	Document	B124_BOX_36.jpg
RIC-099-STW-0341	Document	B128_BOX_1.jpg
RIC-099-STW-0342	Document	B128_BOX_2.jpg
RIC-099-STW-0343	Document	B128_BOX_3.jpg
RIC-099-STW-0344	Document	B128_BOX_4.jpg
RIC-099-STW-0345	Document	B128_BOX_5.jpg
RIC-099-STW-0346	Document	B128_SPT_1.JPG
RIC-099-STW-0347	Document	B128_SPT_2.JPG
RIC-099-STW-0348	Document	B132_BOX_1.jpg
RIC-099-STW-0349	Document	B132_BOX_10.jpg
RIC-099-STW-0350	Document	B132_BOX_11.jpg
RIC-099-STW-0351	Document	B132_BOX_12.jpg
RIC-099-STW-0352	Document	B132_BOX_13.jpg
RIC-099-STW-0353	Document	B132_BOX_14.JPG
RIC-099-STW-0354	Document	B132_BOX_15.JPG
RIC-099-STW-0355	Document	B132_BOX_16.JPG
RIC-099-STW-0356	Document	B132_BOX_17.JPG
RIC-099-STW-0357	Document	B132_BOX_18.JPG
RIC-099-STW-0358	Document	B132_BOX_19.JPG
RIC-099-STW-0359	Document	B132_BOX_2.jpg
RIC-099-STW-0360	Document	B132_BOX_20.JPG

RIC-099-STW-0361	Document	B132_BOX_21.JPG
RIC-099-STW-0362	Document	B132_BOX_22.JPG
RIC-099-STW-0363	Document	B132_BOX_23.JPG
RIC-099-STW-0364	Document	B132_BOX_24.JPG
RIC-099-STW-0365	Document	B132_BOX_25.JPG
RIC-099-STW-0366	Document	B132_BOX_26.JPG
RIC-099-STW-0367	Document	B132_BOX_27.JPG
RIC-099-STW-0368	Document	B132_BOX_28.JPG
RIC-099-STW-0369	Document	B132_BOX_29.JPG
RIC-099-STW-0370	Document	B132_BOX_3.jpg
RIC-099-STW-0371	Document	B132_BOX_30.JPG
RIC-099-STW-0372	Document	B132_BOX_4.jpg
RIC-099-STW-0373	Document	B132_BOX_5.jpg
RIC-099-STW-0374	Document	B132_BOX_6.jpg
RIC-099-STW-0375	Document	B132_BOX_7.jpg
RIC-099-STW-0376	Document	B132_BOX_8.jpg
RIC-099-STW-0377	Document	B132_BOX_9.JPG
RIC-099-STW-0378	Document	B133_BOX_1.JPG
RIC-099-STW-0379	Document	B133_BOX_10.JPG
RIC-099-STW-0380	Document	B133_BOX_11.JPG
RIC-099-STW-0381	Document	B133_BOX_12.JPG
RIC-099-STW-0382	Document	B133_BOX_13.JPG
RIC-099-STW-0383	Document	B133_BOX_14.JPG
RIC-099-STW-0384	Document	B133_BOX_15.JPG

RIC-099-STW-0385	Document	B133_BOX_16.JPG
RIC-099-STW-0386	Document	B133_BOX_17.JPG
RIC-099-STW-0387	Document	B133_BOX_2.JPG
RIC-099-STW-0388	Document	B133_BOX_3.JPG
RIC-099-STW-0389	Document	B133_BOX_4.JPG
RIC-099-STW-0390	Document	B133_BOX_5.JPG
RIC-099-STW-0391	Document	B133_BOX_6.JPG
RIC-099-STW-0392	Document	B133_BOX_7.JPG
RIC-099-STW-0393	Document	B133_BOX_8.JPG
RIC-099-STW-0394	Document	B133_BOX_9.JPG
RIC-099-STW-0395	Document	B135_BOX_1.JPG
RIC-099-STW-0396	Document	B135_BOX_10.JPG
RIC-099-STW-0397	Document	B135_BOX_11.JPG
RIC-099-STW-0398	Document	B135_BOX_12.JPG
RIC-099-STW-0399	Document	B135_BOX_13.JPG
RIC-099-STW-0400	Document	B135_BOX_14.JPG
RIC-099-STW-0401	Document	B135_BOX_15.JPG
RIC-099-STW-0402	Document	B135_BOX_16.JPG
RIC-099-STW-0403	Document	B135_BOX_17.JPG
RIC-099-STW-0404	Document	B135_BOX_18.JPG
RIC-099-STW-0405	Document	B135_BOX_19.JPG
RIC-099-STW-0406	Document	B135_BOX_2.JPG
RIC-099-STW-0407	Document	B135_BOX_20.JPG
RIC-099-STW-0408	Document	B135_BOX_21.JPG

RIC-099-STW-0409	Document	B135_BOX_22.JPG
RIC-099-STW-0410	Document	B135_BOX_23.JPG
RIC-099-STW-0411	Document	B135_BOX_24.JPG
RIC-099-STW-0412	Document	B135_BOX_25.JPG
RIC-099-STW-0413	Document	B135_BOX_26.JPG
RIC-099-STW-0414	Document	B135_BOX_27.JPG
RIC-099-STW-0415	Document	B135_BOX_28.JPG
RIC-099-STW-0416	Document	B135_BOX_29.JPG
RIC-099-STW-0417	Document	B135_BOX_3.JPG
RIC-099-STW-0418	Document	B135_BOX_30.JPG
RIC-099-STW-0419	Document	B135_BOX_31.JPG
RIC-099-STW-0420	Document	B135_BOX_32.JPG
RIC-099-STW-0421	Document	B135_BOX_33.JPG
RIC-099-STW-0422	Document	B135_BOX_34.JPG
RIC-099-STW-0423	Document	B135_BOX_35.JPG
RIC-099-STW-0424	Document	B135_BOX_36.JPG
RIC-099-STW-0425	Document	B135_BOX_37.JPG
RIC-099-STW-0426	Document	B135_BOX_38.JPG
RIC-099-STW-0427	Document	B135_BOX_39.JPG
RIC-099-STW-0428	Document	B135_BOX_4.JPG
RIC-099-STW-0429	Document	B135_BOX_40.JPG
RIC-099-STW-0430	Document	B135_BOX_5.JPG
RIC-099-STW-0431	Document	B135_BOX_6.JPG
RIC-099-STW-0432	Document	B135_BOX_7.JPG

RIC-099-STW-0433	Document	B135_BOX_8.JPG
RIC-099-STW-0434	Document	B135_BOX_9.JPG
RIC-099-STW-0435	Document	B138_BOX_1.JPG
RIC-099-STW-0436	Document	B138_BOX_10.JPG
RIC-099-STW-0437	Document	B138_BOX_11.JPG
RIC-099-STW-0438	Document	B138_BOX_12.JPG
RIC-099-STW-0439	Document	B138_BOX_13.JPG
RIC-099-STW-0440	Document	B138_BOX_14.JPG
RIC-099-STW-0441	Document	B138_BOX_15.JPG
RIC-099-STW-0442	Document	B138_BOX_16.JPG
RIC-099-STW-0443	Document	B138_BOX_17.JPG
RIC-099-STW-0444	Document	B138_BOX_18.JPG
RIC-099-STW-0445	Document	B138_BOX_19.JPG
RIC-099-STW-0446	Document	B138_BOX_2.JPG
RIC-099-STW-0447	Document	B138_BOX_20.JPG
RIC-099-STW-0448	Document	B138_BOX_21.JPG
RIC-099-STW-0449	Document	B138_BOX_22.JPG
RIC-099-STW-0450	Document	B138_BOX_23.JPG
RIC-099-STW-0451	Document	B138_BOX_24.JPG
RIC-099-STW-0452	Document	B138_BOX_25.JPG
RIC-099-STW-0453	Document	B138_BOX_26.JPG
RIC-099-STW-0454	Document	B138_BOX_27.JPG
RIC-099-STW-0455	Document	B138_BOX_28.JPG
RIC-099-STW-0456	Document	B138_BOX_29.JPG

RIC-099-STW-0457	Document	B138_BOX_3.JPG
RIC-099-STW-0458	Document	B138_BOX_30.JPG
RIC-099-STW-0459	Document	B138_BOX_31.JPG
RIC-099-STW-0460	Document	B138_BOX_32.JPG
RIC-099-STW-0461	Document	B138_BOX_33.JPG
RIC-099-STW-0462	Document	B138_BOX_34.JPG
RIC-099-STW-0463	Document	B138_BOX_4.JPG
RIC-099-STW-0464	Document	B138_BOX_5.JPG
RIC-099-STW-0465	Document	B138_BOX_6.JPG
RIC-099-STW-0466	Document	B138_BOX_7.JPG
RIC-099-STW-0467	Document	B138_BOX_8.JPG
RIC-099-STW-0468	Document	B138_BOX_9.JPG
RIC-099-STW-0469	Document	B140_BOX_1.JPG
RIC-099-STW-0470	Document	B140_BOX_10.JPG
RIC-099-STW-0471	Document	B140_BOX_11.JPG
RIC-099-STW-0472	Document	B140_BOX_12.JPG
RIC-099-STW-0473	Document	B140_BOX_13.JPG
RIC-099-STW-0474	Document	B140_BOX_14.JPG
RIC-099-STW-0475	Document	B140_BOX_15.JPG
RIC-099-STW-0476	Document	B140_BOX_16.JPG
RIC-099-STW-0477	Document	B140_BOX_17.JPG
RIC-099-STW-0478	Document	B140_BOX_18.JPG
RIC-099-STW-0479	Document	B140_BOX_19.JPG
RIC-099-STW-0480	Document	B140_BOX_2.JPG

RIC-099-STW-0481	Document	B140_BOX_20.JPG
RIC-099-STW-0482	Document	B140_BOX_21.JPG
RIC-099-STW-0483	Document	B140_BOX_22.JPG
RIC-099-STW-0484	Document	B140_BOX_23.JPG
RIC-099-STW-0485	Document	B140_BOX_24.JPG
RIC-099-STW-0486	Document	B140_BOX_25.JPG
RIC-099-STW-0487	Document	B140_BOX_26.JPG
RIC-099-STW-0488	Document	B140_BOX_27.JPG
RIC-099-STW-0489	Document	B140_BOX_28.JPG
RIC-099-STW-0490	Document	B140_BOX_29.JPG
RIC-099-STW-0491	Document	B140_BOX_3.JPG
RIC-099-STW-0492	Document	B140_BOX_4.JPG
RIC-099-STW-0493	Document	B140_BOX_5.JPG
RIC-099-STW-0494	Document	B140_BOX_6.JPG
RIC-099-STW-0495	Document	B140_BOX_7.JPG
RIC-099-STW-0496	Document	B140_BOX_8.JPG
RIC-099-STW-0497	Document	B140_BOX_9.JPG
RIC-099-STW-0498	Document	B141_BOX_1.JPG
RIC-099-STW-0499	Document	B141_BOX_10.JPG
RIC-099-STW-0500	Document	B141_BOX_11.JPG
RIC-099-STW-0501	Document	B141_BOX_12.JPG
RIC-099-STW-0502	Document	B141_BOX_13.JPG
RIC-099-STW-0503	Document	B141_BOX_14.JPG
RIC-099-STW-0504	Document	B141_BOX_15.JPG

RIC-099-STW-0505	Document	B141_BOX_16.JPG
RIC-099-STW-0506	Document	B141_BOX_17.JPG
RIC-099-STW-0507	Document	B141_BOX_18.JPG
RIC-099-STW-0508	Document	B141_BOX_19.JPG
RIC-099-STW-0509	Document	B141_BOX_2.JPG
RIC-099-STW-0510	Document	B141_BOX_20.JPG
RIC-099-STW-0511	Document	B141_BOX_21.JPG
RIC-099-STW-0512	Document	B141_BOX_22.JPG
RIC-099-STW-0513	Document	B141_BOX_23.JPG
RIC-099-STW-0514	Document	B141_BOX_24.JPG
RIC-099-STW-0515	Document	B141_BOX_25.JPG
RIC-099-STW-0516	Document	B141_BOX_3.JPG
RIC-099-STW-0517	Document	B141_BOX_4.JPG
RIC-099-STW-0518	Document	B141_BOX_5.JPG
RIC-099-STW-0519	Document	B141_BOX_6.JPG
RIC-099-STW-0520	Document	B141_BOX_7.JPG
RIC-099-STW-0521	Document	B141_BOX_8.JPG
RIC-099-STW-0522	Document	B141_BOX_9.JPG
RIC-099-STW-0523	Document	B150_BOX_1.JPG
RIC-099-STW-0524	Document	B150_BOX_10.JPG
RIC-099-STW-0525	Document	B150_BOX_11.JPG
RIC-099-STW-0526	Document	B150_BOX_2.JPG
RIC-099-STW-0527	Document	B150_BOX_3.JPG
RIC-099-STW-0528	Document	B150_BOX_4.JPG

RIC-099-STW-0529	Document	B150_BOX_5.JPG
RIC-099-STW-0530	Document	B150_BOX_6.JPG
RIC-099-STW-0531	Document	B150_BOX_7.JPG
RIC-099-STW-0532	Document	B150_BOX_8.JPG
RIC-099-STW-0533	Document	B150_BOX_9.JPG
RIC-099-STW-0534	Document	B154_BOX_1.JPG
RIC-099-STW-0535	Document	B154_BOX_10.JPG
RIC-099-STW-0536	Document	B154_BOX_11.JPG
RIC-099-STW-0537	Document	B154_BOX_12.JPG
RIC-099-STW-0538	Document	B154_BOX_13.JPG
RIC-099-STW-0539	Document	B154_BOX_14.JPG
RIC-099-STW-0540	Document	B154_BOX_15.JPG
RIC-099-STW-0541	Document	B154_BOX_16.JPG
RIC-099-STW-0542	Document	B154_BOX_17.JPG
RIC-099-STW-0543	Document	B154_BOX_2.JPG
RIC-099-STW-0544	Document	B154_BOX_3.JPG
RIC-099-STW-0545	Document	B154_BOX_4.JPG
RIC-099-STW-0546	Document	B154_BOX_5.JPG
RIC-099-STW-0547	Document	B154_BOX_6.JPG
RIC-099-STW-0548	Document	B154_BOX_7.JPG
RIC-099-STW-0549	Document	B154_BOX_8.JPG
RIC-099-STW-0550	Document	B154_BOX_9.JPG
RIC-099-STW-0551	Document	B155_BOX_1.JPG
RIC-099-STW-0552	Document	B155_BOX_10.JPG

RIC-099-STW-0553	Document	B155_BOX_11.JPG
RIC-099-STW-0554	Document	B155_BOX_12.JPG
RIC-099-STW-0555	Document	B155_BOX_13.JPG
RIC-099-STW-0556	Document	B155_BOX_14.JPG
RIC-099-STW-0557	Document	B155_BOX_15.JPG
RIC-099-STW-0558	Document	B155_BOX_16.JPG
RIC-099-STW-0559	Document	B155_BOX_17.JPG
RIC-099-STW-0560	Document	B155_BOX_18.JPG
RIC-099-STW-0561	Document	B155_BOX_19.JPG
RIC-099-STW-0562	Document	B155_BOX_2.JPG
RIC-099-STW-0563	Document	B155_BOX_20.JPG
RIC-099-STW-0564	Document	B155_BOX_21.JPG
RIC-099-STW-0565	Document	B155_BOX_22.JPG
RIC-099-STW-0566	Document	B155_BOX_23.JPG
RIC-099-STW-0567	Document	B155_BOX_24.JPG
RIC-099-STW-0568	Document	B155_BOX_25.JPG
RIC-099-STW-0569	Document	B155_BOX_26.JPG
RIC-099-STW-0570	Document	B155_BOX_27.JPG
RIC-099-STW-0571	Document	B155_BOX_28.JPG
RIC-099-STW-0572	Document	B155_BOX_29.JPG
RIC-099-STW-0573	Document	B155_BOX_3.JPG
RIC-099-STW-0574	Document	B155_BOX_30.JPG
RIC-099-STW-0575	Document	B155_BOX_31.JPG
RIC-099-STW-0576	Document	B155_BOX_32.JPG

RIC-099-STW-0577	Document	B155_BOX_33.JPG
RIC-099-STW-0578	Document	B155_BOX_34.JPG
RIC-099-STW-0579	Document	B155_BOX_35.JPG
RIC-099-STW-0580	Document	B155_BOX_36.JPG
RIC-099-STW-0581	Document	B155_BOX_37.JPG
RIC-099-STW-0582	Document	B155_BOX_4.JPG
RIC-099-STW-0583	Document	B155_BOX_5.JPG
RIC-099-STW-0584	Document	B155_BOX_6.JPG
RIC-099-STW-0585	Document	B155_BOX_7.JPG
RIC-099-STW-0586	Document	B155_BOX_8.JPG
RIC-099-STW-0587	Document	B155_BOX_9.JPG
RIC-099-STW-0588	Document	B156_BOX_1.JPG
RIC-099-STW-0589	Document	B156_BOX_10.jpg
RIC-099-STW-0590	Document	B156_BOX_11.jpg
RIC-099-STW-0591	Document	B156_BOX_12.jpg
RIC-099-STW-0592	Document	B156_BOX_13.jpg
RIC-099-STW-0593	Document	B156_BOX_14.jpg
RIC-099-STW-0594	Document	B156_BOX_15.jpg
RIC-099-STW-0595	Document	B156_BOX_2.JPG
RIC-099-STW-0596	Document	B156_BOX_3.JPG
RIC-099-STW-0597	Document	B156_BOX_4.JPG
RIC-099-STW-0598	Document	B156_BOX_5.JPG
RIC-099-STW-0599	Document	B156_BOX_6.JPG
RIC-099-STW-0600	Document	B156_BOX_7.JPG

RIC-099-STW-0601	Document	B156_BOX_8.jpg
RIC-099-STW-0602	Document	B156_BOX_9.jpg
RIC-099-STW-0603	Document	B173_BOX_1.JPG
RIC-099-STW-0604	Document	B173_BOX_2.JPG
RIC-099-STW-0605	Document	B173_BOX_3.JPG
RIC-099-STW-0606	Document	B174_BOX_1.JPG
RIC-099-STW-0607	Document	B174_BOX_2.JPG
RIC-099-STW-0608	Document	B174_BOX_3.JPG
RIC-099-STW-0609	Document	B175_BOX_1.JPG
RIC-099-STW-0610	Document	B175_BOX_2.JPG
RIC-099-STW-0611	Document	B177_BOX_1.JPG
RIC-099-STW-0612	Document	B177_BOX_10.JPG
RIC-099-STW-0613	Document	B177_BOX_11.JPG
RIC-099-STW-0614	Document	B177_BOX_12.JPG
RIC-099-STW-0615	Document	B177_BOX_13.JPG
RIC-099-STW-0616	Document	B177_BOX_14.JPG
RIC-099-STW-0617	Document	B177_BOX_15.jpg
RIC-099-STW-0618	Document	B177_BOX_16.jpg
RIC-099-STW-0619	Document	B177_BOX_17.jpg
RIC-099-STW-0620	Document	B177_BOX_18.jpg
RIC-099-STW-0621	Document	B177_BOX_19.jpg
RIC-099-STW-0622	Document	B177_BOX_2.JPG
RIC-099-STW-0623	Document	B177_BOX_20.jpg
RIC-099-STW-0624	Document	B177_BOX_21.jpg

RIC-099-STW-0625	Document	B177_BOX_3.JPG
RIC-099-STW-0626	Document	B177_BOX_4.JPG
RIC-099-STW-0627	Document	B177_BOX_5.JPG
RIC-099-STW-0628	Document	B177_BOX_6.JPG
RIC-099-STW-0629	Document	B177_BOX_7.JPG
RIC-099-STW-0630	Document	B177_BOX_8.JPG
RIC-099-STW-0631	Document	B177_BOX_9.JPG
RIC-099-STW-0632	Document	B3001_BOX_1.JPG
RIC-099-STW-0633	Document	B3001_BOX_2.JPG
RIC-099-STW-0634	Document	B3001_BOX_3.JPG
RIC-099-STW-0635	Document	B3001_BOX_4.JPG
RIC-099-STW-0636	Document	B3001_BOX_5.JPG
RIC-099-STW-0637	Document	B3001_BOX_6.JPG
RIC-099-STW-0638	Document	B3003_BOX_1.jpg
RIC-099-STW-0639	Document	B3003_BOX_2.jpg
RIC-099-STW-0640	Document	B3003_BOX_3.jpg
RIC-099-STW-0641	Document	B3003_SPT_1.JPG
RIC-099-STW-0642	Document	B302_BOX_1.JPG
RIC-099-STW-0643	Document	B302_BOX_2.JPG
RIC-099-STW-0644	Document	B312_BOX_1.jpg
RIC-099-STW-0645	Document	B312_BOX_2.jpg
RIC-099-STW-0646	Document	B312_BOX_3.jpg
RIC-099-STW-0647	Document	B314_BOX_1.jpg
RIC-099-STW-0648	Document	B314_BOX_2.jpg

RIC-099-STW-0649	Document	B321_BOX_1.jpg
RIC-099-STW-0650	Document	B321_BOX_2.jpg
RIC-099-STW-0651	Document	B327_BOX_1.JPG
RIC-099-STW-0652	Document	B327_BOX_2.JPG
RIC-099-STW-0653	Document	B328_BOX_1.JPG
RIC-099-STW-0654	Document	B328_BOX_2.JPG
RIC-099-STW-0655	Document	B329_BOX_1.JPG
RIC-099-STW-0656	Document	B329_BOX_2.JPG
RIC-099-STW-0657	Document	B329_BOX_3.JPG
RIC-099-STW-0658	Document	B330_BOX_1.jpg
RIC-099-STW-0659	Document	B330_BOX_2.jpg
RIC-099-STW-0660	Document	B330_BOX_3.jpg
RIC-099-STW-0661	Document	B330_BOX_4.jpg
RIC-099-STW-0662	Document	B330_BOX_5.jpg
RIC-099-STW-0663	Document	B330_BOX_6.jpg
RIC-099-STW-0664	Document	B332_BOX_1.JPG
RIC-099-STW-0665	Document	B332_BOX_2.JPG
RIC-099-STW-0666	Document	B337_BOX_1.JPG
RIC-099-STW-0667	Document	B337_BOX_2.JPG
RIC-099-STW-0668	Document	B337_BOX_3.JPG
RIC-099-STW-0669	Document	B337_BOX_4.JPG
RIC-099-STW-0670	Document	B337_BOX_5.JPG
RIC-099-STW-0671	Document	B340_BOX_1.jpg
RIC-099-STW-0672	Document	B340_BOX_2.JPG

RIC-099-STW-0673	Document	B340_BOX_3.JPG
RIC-099-STW-0674	Document	B340_BOX_4.JPG
RIC-099-STW-0675	Document	B340_BOX_5.JPG
RIC-099-STW-0676	Document	B340_BOX_6.JPG
RIC-099-STW-0677	Document	B340_BOX_7.JPG
RIC-099-STW-0678	Document	B340_BOX_8.JPG
RIC-099-STW-0679	Document	B340_BOX_9.JPG
RIC-099-STW-0680	Document	B340_SPT_1.JPG
RIC-099-STW-0681	Document	B341_BOX_1.JPG
RIC-099-STW-0682	Document	B341_BOX_2.JPG
RIC-099-STW-0683	Document	B352_BOX_1.JPG
RIC-099-STW-0684	Document	B352_BOX_10.JPG
RIC-099-STW-0685	Document	B352_BOX_11.JPG
RIC-099-STW-0686	Document	B352_BOX_12.JPG
RIC-099-STW-0687	Document	B352_BOX_2.JPG
RIC-099-STW-0688	Document	B352_BOX_3.JPG
RIC-099-STW-0689	Document	B352_BOX_4.JPG
RIC-099-STW-0690	Document	B352_BOX_5.JPG
RIC-099-STW-0691	Document	B352_BOX_6.JPG
RIC-099-STW-0692	Document	B352_BOX_7.JPG
RIC-099-STW-0693	Document	B352_BOX_8.JPG
RIC-099-STW-0694	Document	B352_BOX_9.JPG
RIC-099-STW-0695	Document	B354_BOX_1.jpg
RIC-099-STW-0696	Document	B354_BOX_2.JPG

RIC-099-STW-0697	Document	B354_BOX_3.JPG
RIC-099-STW-0698	Document	B358_BOX_1.JPG
RIC-099-STW-0699	Document	B358_BOX_2.JPG
RIC-099-STW-0700	Document	B362_BOX_1.JPG
RIC-099-STW-0701	Document	B362_BOX_2.JPG
RIC-099-STW-0702	Document	B362_BOX_3.JPG
RIC-099-STW-0703	Document	B362_BOX_4.JPG
RIC-099-STW-0704	Document	B362_BOX_5.JPG
RIC-099-STW-0705	Document	B362_BOX_6.JPG
RIC-099-STW-0706	Document	B362_BOX_7.JPG
RIC-099-STW-0707	Document	B363_BOX_1.JPG
RIC-099-STW-0708	Document	B363_BOX_2.JPG
RIC-099-STW-0709	Document	B363_BOX_3.JPG
RIC-099-STW-0710	Document	B364_BOX_1.JPG
RIC-099-STW-0711	Document	B365_BOX_1.JPG
RIC-099-STW-0712	Document	B365_BOX_10.JPG
RIC-099-STW-0713	Document	B365_BOX_11.jpg
RIC-099-STW-0714	Document	B365_BOX_12.jpg
RIC-099-STW-0715	Document	B365_BOX_13.jpg
RIC-099-STW-0716	Document	B365_BOX_14.jpg
RIC-099-STW-0717	Document	B365_BOX_2.JPG
RIC-099-STW-0718	Document	B365_BOX_3.jpg
RIC-099-STW-0719	Document	B365_BOX_4.jpg
RIC-099-STW-0720	Document	B365_BOX_5.jpg

RIC-099-STW-0721	Document	B365_BOX_6.jpg
RIC-099-STW-0722	Document	B365_BOX_7.JPG
RIC-099-STW-0723	Document	B365_BOX_8.jpg
RIC-099-STW-0724	Document	B365_BOX_9.JPG
RIC-099-STW-0725	Document	B366_BOX_1.JPG
RIC-099-STW-0726	Document	B366_BOX_2.JPG
RIC-099-STW-0727	Document	B366_BOX_3.JPG
RIC-099-STW-0728	Document	B366_BOX_4.JPG
RIC-099-STW-0729	Document	B367_BOX_1.JPG
RIC-099-STW-0730	Document	B367_BOX_2.JPG
RIC-099-STW-0731	Document	B368_BOX_1.JPG
RIC-099-STW-0732	Document	B368_BOX_2.JPG
RIC-099-STW-0733	Document	B371_BOX_1.jpg
RIC-099-STW-0734	Document	B372_BOX_1.JPG
RIC-099-STW-0735	Document	B126_BOX_1.JPG
RIC-099-STW-0736	Document	B126_BOX_10.JPG
RIC-099-STW-0737	Document	B126_BOX_11.JPG
RIC-099-STW-0738	Document	B126_BOX_12.JPG
RIC-099-STW-0739	Document	B126_BOX_13.JPG
RIC-099-STW-0740	Document	B126_BOX_14.JPG
RIC-099-STW-0741	Document	B126_BOX_15.JPG
RIC-099-STW-0742	Document	B126_BOX_16.JPG
RIC-099-STW-0743	Document	B126_BOX_17.JPG
RIC-099-STW-0744	Document	B126_BOX_18.JPG

RIC-099-STW-0745	Document	B126_BOX_19.JPG
RIC-099-STW-0746	Document	B126_BOX_2.JPG
RIC-099-STW-0747	Document	B126_BOX_20.JPG
RIC-099-STW-0748	Document	B126_BOX_3.JPG
RIC-099-STW-0749	Document	B126_BOX_4.JPG
RIC-099-STW-0750	Document	B126_BOX_5.JPG
RIC-099-STW-0751	Document	B126_BOX_6.JPG
RIC-099-STW-0752	Document	B126_BOX_7.JPG
RIC-099-STW-0753	Document	B126_BOX_8.JPG
RIC-099-STW-0754	Document	B126_BOX_9.JPG
RIC-099-STW-0755	Document	B149_BOX_1.JPG
RIC-099-STW-0756	Document	B149_BOX_10.JPG
RIC-099-STW-0757	Document	B149_BOX_11.JPG
RIC-099-STW-0758	Document	B149_BOX_12.JPG
RIC-099-STW-0759	Document	B149_BOX_13.JPG
RIC-099-STW-0760	Document	B149_BOX_14.JPG
RIC-099-STW-0761	Document	B149_BOX_15.JPG
RIC-099-STW-0762	Document	B149_BOX_16.JPG
RIC-099-STW-0763	Document	B149_BOX_17.JPG
RIC-099-STW-0764	Document	B149_BOX_18.JPG
RIC-099-STW-0765	Document	B149_BOX_19.JPG
RIC-099-STW-0766	Document	B149_BOX_2.JPG
RIC-099-STW-0767	Document	B149_BOX_20.JPG
RIC-099-STW-0768	Document	B149_BOX_3.JPG

RIC-099-STW-0769	Document	B149_BOX_4.JPG
RIC-099-STW-0770	Document	B149_BOX_5.JPG
RIC-099-STW-0771	Document	B149_BOX_6.JPG
RIC-099-STW-0772	Document	B149_BOX_7.JPG
RIC-099-STW-0773	Document	B149_BOX_8.JPG
RIC-099-STW-0774	Document	B149_BOX_9.JPG
RIC-099-STW-0775	Document	B3002_BOX_1.JPG
RIC-099-STW-0776	Document	B3002_BOX_2.JPG
RIC-099-STW-0777	Document	B3002_BOX_3.JPG
RIC-099-STW-0778	Document	B3002_BOX_4.JPG
RIC-099-STW-0779	Document	B3002_BOX_5.JPG
RIC-099-STW-0780	Document	B304_BOX_1.jpg
RIC-099-STW-0781	Document	B304_BOX_2.jpg
RIC-099-STW-0782	Document	B305_BOX_1.jpg
RIC-099-STW-0783	Document	B305_BOX_2.JPG
RIC-099-STW-0784	Document	B306_BOX_1.JPG
RIC-099-STW-0785	Document	B306_BOX_2.JPG
RIC-099-STW-0786	Document	B306_SPT_1.JPG
RIC-099-STW-0787	Document	B307_BOX_1.jpg
RIC-099-STW-0788	Document	B313_BOX_1.JPG
RIC-099-STW-0789	Document	B313_BOX_2.JPG
RIC-099-STW-0790	Document	B313_BOX_3.JPG
RIC-099-STW-0791	Document	B313_BOX_4.JPG
RIC-099-STW-0792	Document	B323_BOX_1.JPG

RIC-099-STW-0793	Document	B323_BOX_2.JPG
RIC-099-STW-0794	Document	B331_BOX_1.JPG
RIC-099-STW-0795	Document	B331_BOX_2.JPG
RIC-099-STW-0796	Document	B331_BOX_3.JPG
RIC-099-STW-0797	Document	B331_BOX_4.JPG
RIC-099-STW-0798	Document	B342_BOX_1.JPG
RIC-099-STW-0799	Document	B342_BOX_2.JPG
RIC-099-STW-0800	Document	B342_BOX_3.JPG
RIC-099-STW-0801	Document	B342_BOX_4.JPG
RIC-099-STW-0802	Document	B342_BOX_5.JPG
RIC-099-STW-0803	Document	B342_BOX_6.JPG
RIC-099-STW-0804	Document	B342_BOX_7.JPG
RIC-099-STW-0805	Document	B342_BOX_8.jpg
RIC-099-STW-0806	Document	B342_BOX_9.jpg
RIC-099-STW-0807	Document	B343_BOX_1.JPG
RIC-099-STW-0808	Document	B343_BOX_10.jpg
RIC-099-STW-0809	Document	B343_BOX_11.jpg
RIC-099-STW-0810	Document	B343_BOX_12.jpg
RIC-099-STW-0811	Document	B343_BOX_2.JPG
RIC-099-STW-0812	Document	B343_BOX_3.JPG
RIC-099-STW-0813	Document	B343_BOX_4.jpg
RIC-099-STW-0814	Document	B343_BOX_5.jpg
RIC-099-STW-0815	Document	B343_BOX_6.jpg
RIC-099-STW-0816	Document	B343_BOX_7.jpg

RIC-099-STW-0817	Document	B343_BOX_8.jpg
RIC-099-STW-0818	Document	B343_BOX_9.jpg
RIC-099-STW-0819	Document	B348_BOX_1.JPG
RIC-099-STW-0820	Document	B348_BOX_2.JPG
RIC-099-STW-0821	Document	B348_BOX_3.JPG
RIC-099-STW-0822	Document	B348_BOX_4.JPG
RIC-099-STW-0823	Document	B348_BOX_5.JPG
RIC-099-STW-0824	Document	B349_BOX_1.jpg
RIC-099-STW-0825	Document	B349_BOX_2.jpg
RIC-099-STW-0826	Document	B349_BOX_3.jpg
RIC-099-STW-0827	Document	B349_BOX_4.jpg
RIC-099-STW-0828	Document	B349_BOX_5.jpg
RIC-099-STW-0829	Document	B382_BOX_1.jpg
RIC-099-STW-0830	Document	B382_BOX_2.jpg
RIC-099-STW-0831	Document	B382_BOX_3.jpg
RIC-099-STW-0832	Document	B382_BOX_4.jpg
RIC-099-STW-0833	Document	B382_BOX_5.jpg
RIC-099-STW-0834	Document	B382_BOX_6.jpg
RIC-099-STW-0835	Document	B382_BOX_7.jpg
RIC-099-STW-0836	Document	B384_BOX_1.jpg
RIC-099-STW-0837	Document	B384_BOX_2.jpg
RIC-099-STW-0838	Document	B384_BOX_3.jpg
RIC-099-STW-0839	Document	B384_BOX_4.jpg
RIC-099-STW-0840	Document	B384_BOX_5.jpg

RIC-099-STW-0841	Document	B384_BOX_6.jpg
RIC-099-STW-0842	Document	B384_BOX_7.jpg
RIC-099-STW-0843	Document	B386_BOX_1.jpg
RIC-099-STW-0844	Document	B386_BOX_2.jpg
RIC-099-STW-0845	Document	B386_BOX_3.jpg
RIC-099-STW-0846	Document	B386_BOX_4.jpg
RIC-099-STW-0847	Document	B386_BOX_5.jpg
RIC-099-STW-0848	Document	B386_BOX_6.jpg
RIC-099-STW-0849	Document	B387_BOX_1.jpg
RIC-099-STW-0850	Document	B387_BOX_2.jpg
RIC-099-STW-0851	Document	B387_BOX_3.jpg
RIC-099-STW-0852	Document	B390_BOX_1.JPG
RIC-099-STW-0853	Document	B390_BOX_2.JPG
RIC-099-STW-0854	Document	B390_BOX_3.JPG
RIC-099-STW-0855	Document	B390_BOX_4.JPG
RIC-099-STW-0856	Document	B390_BOX_5.JPG
RIC-099-STW-0857	Document	B390_BOX_6.JPG
RIC-099-STW-0858	Document	B390_BOX_7.JPG
RIC-099-STW-0859	Document	B390_BOX_8.JPG
RIC-099-STW-0860	Document	B391_BOX_1.JPG
RIC-099-STW-0861	Document	B391_BOX_2.JPG
RIC-099-STW-0862	Document	B391_BOX_3.JPG
RIC-099-STW-0863	Document	B391_BOX_4.JPG
RIC-099-STW-0864	Document	B391_BOX_5.JPG

RIC-099-STW-0865	Document	B391_BOX_6.JPG
RIC-099-STW-0866	Document	B391_BOX_7.JPG
RIC-099-STW-0867	Document	B392_BOX_1.JPG
RIC-099-STW-0868	Document	B392_BOX_2.JPG
RIC-099-STW-0869	Document	B392_BOX_3.JPG
RIC-099-STW-0870	Document	B392_BOX_4.JPG
RIC-099-STW-0871	Document	B392_BOX_5.JPG
RIC-099-STW-0872	Document	B392_BOX_6.JPG
RIC-099-STW-0873	Document	WHT_CERCHAR_Rev3.xlsx
RIC-099-STW-0874	Document	WHT_GOODRICH_DRILLABILIT.xlsx
RIC-099-STW-0875	Document	WHT_MINERALOGY_Rev3.xlsx
RIC-099-STW-0876	Document	WHT_PETROGRAPHY_Rev3.xlsx
RIC-099-STW-0877	Document	WHT_UCS_YOUNGS_MODULUS_R.xlsx
RIC-099-STW-0878	Document	WHTBL_Packer_Test_Summary_Rev.xlsx
RIC-099-STW-0879	Document	B110 ABI Up.tfd
RIC-099-STW-0880	Document	B110 OBI Up 2.tfd
RIC-099-STW-0881	Document	B112 ABI Up.tfd
RIC-099-STW-0882	Document	B115 ABI Up.tfd
RIC-099-STW-0883	Document	B115 OBI Up.tfd
RIC-099-STW-0884	Document	B116 ABI Up 1.tfd
RIC-099-STW-0885	Document	B116 ABI Up.tfd
RIC-099-STW-0886	Document	B123 ABI Up.tfd
RIC-099-STW-0887	Document	B123 OBI Up.tfd
RIC-099-STW-0888	Document	B128 ABI Up.tfd

RIC-099-STW-0889	Document	B132 ABI Up.tfd
RIC-099-STW-0890	Document	B132 OBI Up 1.tfd
RIC-099-STW-0891	Document	B132 OBI Up.tfd
RIC-099-STW-0892	Document	B133 ABI Up.tfd
RIC-099-STW-0893	Document	B133 OBI Up 3.tfd
RIC-099-STW-0894	Document	B133 OBI Up.tfd
RIC-099-STW-0895	Document	B135 ABI Up.tfd
RIC-099-STW-0896	Document	B135 OBI Up.tfd
RIC-099-STW-0897	Document	B138 ABI Up.tfd
RIC-099-STW-0898	Document	B138 OBI Up.tfd
RIC-099-STW-0899	Document	B140 ABI Up.tfd
RIC-099-STW-0900	Document	B140 OBI Up 4.tfd
RIC-099-STW-0901	Document	B140 OBI Up.tfd
RIC-099-STW-0902	Document	B141 ABI Up.tfd
RIC-099-STW-0903	Document	B141 OBI Up 3.tfd
RIC-099-STW-0904	Document	B154 ABI Up.tfd
RIC-099-STW-0905	Document	B154 OBI Up 1.tfd
RIC-099-STW-0906	Document	B155 ABI Up 1.tfd
RIC-099-STW-0907	Document	B155 ABI Up.tfd
RIC-099-STW-0908	Document	B155 OBI Up 5.tfd
RIC-099-STW-0909	Document	B177 ABI Up.tfd
RIC-099-STW-0910	Document	B177 OBI Up 2.tfd
RIC-099-STW-0911	Document	B177 OBI Up.tfd
RIC-099-STW-0912	Document	B365 ABI Up 5.tfd

RIC-099-STW-0913	Document	B365 OBI Up 1.tfd
RIC-099-STW-0914	Document	BH124 ABI Up.tfd
RIC-099-STW-0915	Document	BH124 OBI Up.tfd
RIC-099-STW-0916	Document	BH156 ABI Up.tfd
RIC-099-STW-0917	Document	BH156 O~1.tfd
RIC-099-STW-0918	Document	BH156 O~2.tfd
RIC-099-STW-0919	Document	BH156 OBI Up.tfd
RIC-099-STW-0920	Document	B110_Televie.xlsx
RIC-099-STW-0921	Document	B112_Televie.xlsx
RIC-099-STW-0922	Document	B115_Televie.xlsx
RIC-099-STW-0923	Document	B116_Televie.xlsx
RIC-099-STW-0924	Document	B123_Televie.xlsx
RIC-099-STW-0925	Document	B124_Televie.xlsx
RIC-099-STW-0926	Document	B128_Televie.xlsx
RIC-099-STW-0927	Document	B132_Televie.xlsx
RIC-099-STW-0928	Document	B133_Televie.xlsx
RIC-099-STW-0929	Document	B135_Televie.xlsx
RIC-099-STW-0930	Document	B138_Televie.xlsx
RIC-099-STW-0931	Document	B140_Televie.xlsx
RIC-099-STW-0932	Document	B141_Televie.xlsx
RIC-099-STW-0933	Document	B154_Televie.xlsx
RIC-099-STW-0934	Document	B155_Televie.xlsx
RIC-099-STW-0935	Document	B156_Televie.xlsx
RIC-099-STW-0936	Document	B177_Televie.xlsx

RIC-099-STW-0937	Document	B365_Televie.xlsx
RIC-099-STW-0938	Document	B110_Televiewe.xlsx
RIC-099-STW-0939	Document	B112_Televiewe.xlsx
RIC-099-STW-0940	Document	B115_Televiewe.xlsx
RIC-099-STW-0941	Document	B116_Televiewe.xlsx
RIC-099-STW-0942	Document	B123_Televiewe.xlsx
RIC-099-STW-0943	Document	B124_Televiewe.xlsx
RIC-099-STW-0944	Document	B128_Televiewe.xlsx
RIC-099-STW-0945	Document	B132_Televiewe.xlsx
RIC-099-STW-0946	Document	B133_Televiewe.xlsx
RIC-099-STW-0947	Document	B135_Televiewe.xlsx
RIC-099-STW-0948	Document	B138_Televiewe.xlsx
RIC-099-STW-0949	Document	B140_Televiewe.xlsx
RIC-099-STW-0950	Document	B141_Televiewe.xlsx
RIC-099-STW-0951	Document	B154_Televiewe.xlsx
RIC-099-STW-0952	Document	B155_Televiewe.xlsx
RIC-099-STW-0953	Document	B156_Televiewe.xlsx
RIC-099-STW-0954	Document	B177_Televiewe.xlsx
RIC-099-STW-0955	Document	B365_Televiewe.xlsx
RIC-099-STW-0956	Document	B126 ABI Up.tfd
RIC-099-STW-0957	Document	B149 ABI Up.tfd
RIC-099-STW-0958	Document	WHTBL_B126_T.xlsx
RIC-099-STW-0959	Document	WHTBL_B149_T.xlsx
RIC-099-STW-0960	Document	B126_Televiewe.xlsx

RIC-099-STW-0961	Document	B149_Televiewe.xlsx
RIC-099-STW-0962	Document	F1 Data list.pdf
RIC-099-STW-0963	Document	F1 Data list.xlsx
RIC-099-STW-0964	Document	BH AGS RevB.ags
RIC-099-STW-0965	Document	CPT AGS RevB.ags
RIC-099-STW-0966	Document	BH list.xlsx
RIC-099-STW-0967	Document	CPT list.xlsx
RIC-099-STW-0968	Document	B1001W_Imaging_RevB.pdf
RIC-099-STW-0969	Document	B1002W_Imaging_RevB.pdf
RIC-099-STW-0970	Document	B1003W_Imaging_RevB.pdf
RIC-099-STW-0971	Document	B1005W-P_Imaging_RevB.pdf
RIC-099-STW-0972	Document	B1006W_Imaging_RevB.pdf
RIC-099-STW-0973	Document	B1008W_Imaging_RevB.pdf
RIC-099-STW-0974	Document	B1009W_Imaging_RevB.pdf
RIC-099-STW-0975	Document	B1010W_Imaging_RevB.pdf
RIC-099-STW-0976	Document	B1011W_Imaging_RevB.pdf
RIC-099-STW-0977	Document	B1012W_Imaging_RevB.pdf
RIC-099-STW-0978	Document	B1014W_Imaging_RevB.pdf
RIC-099-STW-0979	Document	B1015W_Imaging_RevB.pdf
RIC-099-STW-0980	Document	B1016W_Imaging_RevB.pdf
RIC-099-STW-0981	Document	B1018W_Imaging_RevB.pdf
RIC-099-STW-0982	Document	B1020W_Imaging_RevB.pdf
RIC-099-STW-0983	Document	B1022W_Imaging_RevB.pdf
RIC-099-STW-0984	Document	B1024W_Imaging_RevB.pdf

RIC-099-STW-0985	Document	B107WA_Imaging_RevB.pdf
RIC-099-STW-0986	Document	B111WA_Imaging_RevB.pdf
RIC-099-STW-0987	Document	B117WA_Imaging_RevB.pdf
RIC-099-STW-0988	Document	B118WA_Imaging_RevB.pdf
RIC-099-STW-0989	Document	B119WA_Imaging_RevB.pdf
RIC-099-STW-0990	Document	B120WA_Imaging_RevB.pdf
RIC-099-STW-0991	Document	B121WA_Imaging_RevB.pdf
RIC-099-STW-0992	Document	B122WA-P_Imaging_RevB.pdf
RIC-099-STW-0993	Document	B157WA_Imaging_RevB.pdf
RIC-099-STW-0994	Document	B158WA_Imaging_RevB.pdf
RIC-099-STW-0995	Document	B159WA_Imaging_RevB.pdf
RIC-099-STW-0996	Document	B160WA_Imaging_RevB.pdf
RIC-099-STW-0997	Document	B161WA_Imaging_RevB.pdf
RIC-099-STW-0998	Document	B162WA_Imaging_RevB.pdf
RIC-099-STW-0999	Document	B164WA_Imaging_RevB.pdf
RIC-099-STW-1000	Document	B165WA_Imaging_RevB.pdf
RIC-099-STW-1001	Document	B166WA_Imaging_RevB.pdf
RIC-099-STW-1002	Document	B167WA_Imaging_RevB.pdf
RIC-099-STW-1003	Document	B168WA_Imaging_RevB.pdf
RIC-099-STW-1004	Document	B169WA_Imaging_RevB.pdf
RIC-099-STW-1005	Document	B170WA_Imaging_RevB.pdf
RIC-099-STW-1006	Document	B171WA_Imaging_RevB.pdf
RIC-099-STW-1007	Document	B172WA_Imaging_RevB.pdf
RIC-099-STW-1008	Document	B212W_Imaging_RevB.pdf

RIC-099-STW-1009	Document	B213W_Imaging_RevB.pdf
RIC-099-STW-1010	Document	B214W_Imaging_RevB.pdf
RIC-099-STW-1011	Document	B215W_Imaging_RevB.pdf
RIC-099-STW-1012	Document	B216W-P_Imaging_RevB.pdf
RIC-099-STW-1013	Document	B217W_Imaging_RevB.pdf
RIC-099-STW-1014	Document	B218W_Imaging_RevB.pdf
RIC-099-STW-1015	Document	B220W_Imaging_RevB.pdf
RIC-099-STW-1016	Document	RevC.pdf
RIC-099-STW-1017	Document	RevC~1.pdf
RIC-099-STW-1018	Document	RevC~2.pdf
RIC-099-STW-1019	Document	dissipation (linear) RevB.pdf
RIC-099-STW-1020	Document	dissipation (linear)~1.pdf
RIC-099-STW-1021	Document	dissipation (linear)~10.pdf
RIC-099-STW-1022	Document	dissipation (linear)~11.pdf
RIC-099-STW-1023	Document	dissipation (linear)~12.pdf
RIC-099-STW-1024	Document	dissipation (linear)~13.pdf
RIC-099-STW-1025	Document	dissipation (linear)~14.pdf
RIC-099-STW-1026	Document	dissipation (linear)~15.pdf
RIC-099-STW-1027	Document	dissipation (linear)~16.pdf
RIC-099-STW-1028	Document	dissipation (linear)~17.pdf
RIC-099-STW-1029	Document	dissipation (linear)~18.pdf
RIC-099-STW-1030	Document	dissipation (linear)~19.pdf
RIC-099-STW-1031	Document	dissipation (linear)~2.pdf
RIC-099-STW-1032	Document	dissipation (linear)~20.pdf

RIC-099-STW-1033	Document	dissipation (linear)~21.pdf
RIC-099-STW-1034	Document	dissipation (linear)~22.pdf
RIC-099-STW-1035	Document	dissipation (linear)~23.pdf
RIC-099-STW-1036	Document	dissipation (linear)~24.pdf
RIC-099-STW-1037	Document	dissipation (linear)~25.pdf
RIC-099-STW-1038	Document	dissipation (linear)~26.pdf
RIC-099-STW-1039	Document	dissipation (linear)~27.pdf
RIC-099-STW-1040	Document	dissipation (linear)~28.pdf
RIC-099-STW-1041	Document	dissipation (linear)~29.pdf
RIC-099-STW-1042	Document	dissipation (linear)~3.pdf
RIC-099-STW-1043	Document	dissipation (linear)~30.pdf
RIC-099-STW-1044	Document	dissipation (linear)~31.pdf
RIC-099-STW-1045	Document	dissipation (linear)~32.pdf
RIC-099-STW-1046	Document	dissipation (linear)~33.pdf
RIC-099-STW-1047	Document	dissipation (linear)~34.pdf
RIC-099-STW-1048	Document	dissipation (linear)~35.pdf
RIC-099-STW-1049	Document	dissipation (linear)~36.pdf
RIC-099-STW-1050	Document	dissipation (linear)~37.pdf
RIC-099-STW-1051	Document	dissipation (linear)~38.pdf
RIC-099-STW-1052	Document	dissipation (linear)~4.pdf
RIC-099-STW-1053	Document	dissipation (linear)~5.pdf
RIC-099-STW-1054	Document	dissipation (linear)~6.pdf
RIC-099-STW-1055	Document	dissipation (linear)~7.pdf
RIC-099-STW-1056	Document	dissipation (linear)~8.pdf

RIC-099-STW-1057	Document	dissipation (linear)~9.pdf
RIC-099-STW-1058	Document	dissipation (log) RevB.pdf
RIC-099-STW-1059	Document	dissipation (log)~1.pdf
RIC-099-STW-1060	Document	dissipation (log)~10.pdf
RIC-099-STW-1061	Document	dissipation (log)~11.pdf
RIC-099-STW-1062	Document	dissipation (log)~12.pdf
RIC-099-STW-1063	Document	dissipation (log)~13.pdf
RIC-099-STW-1064	Document	dissipation (log)~14.pdf
RIC-099-STW-1065	Document	dissipation (log)~15.pdf
RIC-099-STW-1066	Document	dissipation (log)~16.pdf
RIC-099-STW-1067	Document	dissipation (log)~17.pdf
RIC-099-STW-1068	Document	dissipation (log)~18.pdf
RIC-099-STW-1069	Document	dissipation (log)~19.pdf
RIC-099-STW-1070	Document	dissipation (log)~2.pdf
RIC-099-STW-1071	Document	dissipation (log)~20.pdf
RIC-099-STW-1072	Document	dissipation (log)~21.pdf
RIC-099-STW-1073	Document	dissipation (log)~22.pdf
RIC-099-STW-1074	Document	dissipation (log)~23.pdf
RIC-099-STW-1075	Document	dissipation (log)~24.pdf
RIC-099-STW-1076	Document	dissipation (log)~25.pdf
RIC-099-STW-1077	Document	dissipation (log)~26.pdf
RIC-099-STW-1078	Document	dissipation (log)~27.pdf
RIC-099-STW-1079	Document	dissipation (log)~28.pdf
RIC-099-STW-1080	Document	dissipation (log)~29.pdf

RIC-099-STW-1081	Document	dissipation (log)~3.pdf
RIC-099-STW-1082	Document	dissipation (log)~30.pdf
RIC-099-STW-1083	Document	dissipation (log)~31.pdf
RIC-099-STW-1084	Document	dissipation (log)~32.pdf
RIC-099-STW-1085	Document	dissipation (log)~33.pdf
RIC-099-STW-1086	Document	dissipation (log)~34.pdf
RIC-099-STW-1087	Document	dissipation (log)~35.pdf
RIC-099-STW-1088	Document	dissipation (log)~36.pdf
RIC-099-STW-1089	Document	dissipation (log)~37.pdf
RIC-099-STW-1090	Document	dissipation (log)~38.pdf
RIC-099-STW-1091	Document	dissipation (log)~4.pdf
RIC-099-STW-1092	Document	dissipation (log)~5.pdf
RIC-099-STW-1093	Document	dissipation (log)~6.pdf
RIC-099-STW-1094	Document	dissipation (log)~7.pdf
RIC-099-STW-1095	Document	dissipation (log)~8.pdf
RIC-099-STW-1096	Document	dissipation (log)~9.pdf
RIC-099-STW-1097	Document	RevB.pdf
RIC-099-STW-1098	Document	RevB~1.pdf
RIC-099-STW-1099	Document	RevB~10.pdf
RIC-099-STW-1100	Document	RevB~11.pdf
RIC-099-STW-1101	Document	RevB~12.pdf
RIC-099-STW-1102	Document	RevB~13.pdf
RIC-099-STW-1103	Document	RevB~14.pdf
RIC-099-STW-1104	Document	RevB~15.pdf

RIC-099-STW-1105	Document	RevB~16.pdf
RIC-099-STW-1106	Document	RevB~17.pdf
RIC-099-STW-1107	Document	RevB~18.pdf
RIC-099-STW-1108	Document	RevB~19.pdf
RIC-099-STW-1109	Document	RevB~2.pdf
RIC-099-STW-1110	Document	RevB~20.pdf
RIC-099-STW-1111	Document	RevB~21.pdf
RIC-099-STW-1112	Document	RevB~22.pdf
RIC-099-STW-1113	Document	RevB~23.pdf
RIC-099-STW-1114	Document	RevB~24.pdf
RIC-099-STW-1115	Document	RevB~25.pdf
RIC-099-STW-1116	Document	RevB~26.pdf
RIC-099-STW-1117	Document	RevB~27.pdf
RIC-099-STW-1118	Document	RevB~28.pdf
RIC-099-STW-1119	Document	RevB~29.pdf
RIC-099-STW-1120	Document	RevB~3.pdf
RIC-099-STW-1121	Document	RevB~30.pdf
RIC-099-STW-1122	Document	RevB~31.pdf
RIC-099-STW-1123	Document	RevB~32.pdf
RIC-099-STW-1124	Document	RevB~33.pdf
RIC-099-STW-1125	Document	RevB~34.pdf
RIC-099-STW-1126	Document	RevB~35.pdf
RIC-099-STW-1127	Document	RevB~4.pdf
RIC-099-STW-1128	Document	RevB~5.pdf

RIC-099-STW-1129	Document	RevB~6.pdf
RIC-099-STW-1130	Document	RevB~7.pdf
RIC-099-STW-1131	Document	RevB~8.pdf
RIC-099-STW-1132	Document	RevB~9.pdf
RIC-099-STW-1133	Document	RevC.pdf
RIC-099-STW-1134	Document	RevC~1.pdf
RIC-099-STW-1135	Document	RevC~10.pdf
RIC-099-STW-1136	Document	RevC~2.pdf
RIC-099-STW-1137	Document	RevC~3.pdf
RIC-099-STW-1138	Document	RevC~4.pdf
RIC-099-STW-1139	Document	RevC~5.pdf
RIC-099-STW-1140	Document	RevC~6.pdf
RIC-099-STW-1141	Document	RevC~7.pdf
RIC-099-STW-1142	Document	RevC~8.pdf
RIC-099-STW-1143	Document	RevC~9.pdf
RIC-099-STW-1144	Document	Seismic ~1.pdf
RIC-099-STW-1145	Document	Seismic ~10.pdf
RIC-099-STW-1146	Document	Seismic ~2.pdf
RIC-099-STW-1147	Document	Seismic ~3.pdf
RIC-099-STW-1148	Document	Seismic ~4.pdf
RIC-099-STW-1149	Document	Seismic ~5.pdf
RIC-099-STW-1150	Document	Seismic ~6.pdf
RIC-099-STW-1151	Document	Seismic ~7.pdf
RIC-099-STW-1152	Document	Seismic ~8.pdf

RIC-099-STW-1153	Document	Seismic ~9.pdf
RIC-099-STW-1154	Document	Seismic Plots.pdf
RIC-099-STW-1155	Document	C114WA_A_.pdf
RIC-099-STW-1156	Document	C116WA_A.pdf
RIC-099-STW-1157	Document	C123WA_A.pdf
RIC-099-STW-1158	Document	C126WA_A.pdf
RIC-099-STW-1159	Document	C129WA_A.pdf
RIC-099-STW-1160	Document	C110WA not adjusted for A+B.txt
RIC-099-STW-1161	Document	C110WA.pdf
RIC-099-STW-1162	Document	C114WA.pdf
RIC-099-STW-1163	Document	C116WA.pdf
RIC-099-STW-1164	Document	C123WA.pdf
RIC-099-STW-1165	Document	C129WA.pdf
RIC-099-STW-1166	Document	C126WA uncorrected not plotted as all Ed.txt
RIC-099-STW-1167	Document	BaseofFineGrainSe.dxf
RIC-099-STW-1168	Document	Bathy14W.dxf
RIC-099-STW-1169	Document	Bathy16W.dxf
RIC-099-STW-1170	Document	Bathy17W.dxf
RIC-099-STW-1171	Document	Bathy18W.dxf
RIC-099-STW-1172	Document	GasRL16W.dxf
RIC-099-STW-1173	Document	InterpRockRL14W.dxf
RIC-099-STW-1174	Document	InterpRockRL16W.dxf
RIC-099-STW-1175	Document	InterpRockRL17W.dxf
RIC-099-STW-1176	Document	InterpRockRL18W.dxf

RIC-099-STW-1177	Document	R1_RL14W.dxf
RIC-099-STW-1178	Document	R1_RL17W.dxf
RIC-099-STW-1179	Document	R2_RL14W.dxf
RIC-099-STW-1180	Document	R2_RL17W.dxf
RIC-099-STW-1181	Document	R3_RL14W.dxf
RIC-099-STW-1182	Document	R3_RL17W.dxf
RIC-099-STW-1183	Document	R4_RL14W.dxf
RIC-099-STW-1184	Document	R4_RL17W.dxf
RIC-099-STW-1185	Document	R5_RL14W.dxf
RIC-099-STW-1186	Document	R5_RL17W.dxf
RIC-099-STW-1187	Document	BaseofFineGrainS.gsr2
RIC-099-STW-1188	Document	Bathy14W.dxf.gsr2
RIC-099-STW-1189	Document	Bathy16W.dxf.gsr2
RIC-099-STW-1190	Document	Bathy17W.dxf.gsr2
RIC-099-STW-1191	Document	Bathy18W.dxf.gsr2
RIC-099-STW-1192	Document	GasRL16W.dxf.gsr2
RIC-099-STW-1193	Document	InterpRockRL14W..gsr2
RIC-099-STW-1194	Document	InterpRockRL16W..gsr2
RIC-099-STW-1195	Document	InterpRockRL17W..gsr2
RIC-099-STW-1196	Document	InterpRockRL18W..gsr2
RIC-099-STW-1197	Document	R1_RL14W.dxf.gsr2
RIC-099-STW-1198	Document	R1_RL17W.dxf.gsr2
RIC-099-STW-1199	Document	R2_RL14W.dxf.gsr2
RIC-099-STW-1200	Document	R2_RL17W.dxf.gsr2

RIC-099-STW-1201	Document	R3_RL14W.dxf.gsr2
RIC-099-STW-1202	Document	R3_RL17W.dxf.gsr2
RIC-099-STW-1203	Document	R4_RL14W.dxf.gsr2
RIC-099-STW-1204	Document	R4_RL17W.dxf.gsr2
RIC-099-STW-1205	Document	R5_RL14W.dxf.gsr2
RIC-099-STW-1206	Document	R5_RL17W.dxf.gsr2
RIC-099-STW-1207	Document	BaseofFineGrainSe.prj
RIC-099-STW-1208	Document	Bathy14W.prj
RIC-099-STW-1209	Document	Bathy16W.prj
RIC-099-STW-1210	Document	Bathy17W.prj
RIC-099-STW-1211	Document	Bathy18W.prj
RIC-099-STW-1212	Document	GasRL16W.prj
RIC-099-STW-1213	Document	InterpRockRL14W.prj
RIC-099-STW-1214	Document	InterpRockRL16W.prj
RIC-099-STW-1215	Document	InterpRockRL17W.prj
RIC-099-STW-1216	Document	InterpRockRL18W.prj
RIC-099-STW-1217	Document	R1_RL14W.prj
RIC-099-STW-1218	Document	R1_RL17W.prj
RIC-099-STW-1219	Document	R2_RL14W.prj
RIC-099-STW-1220	Document	R2_RL17W.prj
RIC-099-STW-1221	Document	R3_RL14W.prj
RIC-099-STW-1222	Document	R3_RL17W.prj
RIC-099-STW-1223	Document	R4_RL14W.prj
RIC-099-STW-1224	Document	R4_RL17W.prj

RIC-099-STW-1225	Document	R5_RL14W.prj
RIC-099-STW-1226	Document	R5_RL17W.prj
RIC-099-STW-1227	Document	BaseofFineGr.dbf
RIC-099-STW-1228	Document	Bathy14W.dxf(.dbf)
RIC-099-STW-1229	Document	Bathy16W.dxf(.dbf)
RIC-099-STW-1230	Document	Bathy17W.dxf(.dbf)
RIC-099-STW-1231	Document	Bathy18W.dxf(.dbf)
RIC-099-STW-1232	Document	GasRL16W.dxf(.dbf)
RIC-099-STW-1233	Document	InterpRo~4.dbf
RIC-099-STW-1234	Document	InterpRo~5.dbf
RIC-099-STW-1235	Document	InterpRo~6.dbf
RIC-099-STW-1236	Document	InterpRockRL1.dbf
RIC-099-STW-1237	Document	R1_RL14W.dxf(.dbf)
RIC-099-STW-1238	Document	R1_RL17W.dxf(.dbf)
RIC-099-STW-1239	Document	R2_RL14W.dxf(.dbf)
RIC-099-STW-1240	Document	R2_RL17W.dxf(.dbf)
RIC-099-STW-1241	Document	R3_RL14W.dxf(.dbf)
RIC-099-STW-1242	Document	R3_RL17W.dxf(.dbf)
RIC-099-STW-1243	Document	R4_RL14W.dxf(.dbf)
RIC-099-STW-1244	Document	R4_RL17W.dxf(.dbf)
RIC-099-STW-1245	Document	R5_RL14W.dxf(.dbf)
RIC-099-STW-1246	Document	R5_RL17W.dxf(.dbf)
RIC-099-STW-1247	Document	BaseofFineGra.qml
RIC-099-STW-1248	Document	Bathy14W.dxf(.qml)

RIC-099-STW-1249	Document	Bathy16W.dxf(.qml)
RIC-099-STW-1250	Document	Bathy17W.dxf(.qml)
RIC-099-STW-1251	Document	Bathy18W.dxf(.qml)
RIC-099-STW-1252	Document	GasRL16W.dxf(.qml)
RIC-099-STW-1253	Document	InterpRo~1.qml
RIC-099-STW-1254	Document	InterpRo~2.qml
RIC-099-STW-1255	Document	InterpRo~3.qml
RIC-099-STW-1256	Document	InterpRockRL1.qml
RIC-099-STW-1257	Document	R1_RL14W.dxf(.qml)
RIC-099-STW-1258	Document	R1_RL17W.dxf(.qml)
RIC-099-STW-1259	Document	R2_RL14W.dxf(.qml)
RIC-099-STW-1260	Document	R2_RL17W.dxf(.qml)
RIC-099-STW-1261	Document	R3_RL14W.dxf(.qml)
RIC-099-STW-1262	Document	R3_RL17W.dxf(.qml)
RIC-099-STW-1263	Document	R4_RL14W.dxf(.qml)
RIC-099-STW-1264	Document	R4_RL17W.dxf(.qml)
RIC-099-STW-1265	Document	R5_RL14W.dxf(.qml)
RIC-099-STW-1266	Document	R5_RL17W.dxf(.qml)
RIC-099-STW-1267	Document	BaseofFineGra.qpj
RIC-099-STW-1268	Document	Bathy14W.dxf(.qpj)
RIC-099-STW-1269	Document	Bathy16W.dxf(.qpj)
RIC-099-STW-1270	Document	Bathy17W.dxf(.qpj)
RIC-099-STW-1271	Document	Bathy18W.dxf(.qpj)
RIC-099-STW-1272	Document	GasRL16W.dxf(.qpj)

RIC-099-STW-1273	Document	InterpRo~7.qpj
RIC-099-STW-1274	Document	InterpRo~8.qpj
RIC-099-STW-1275	Document	InterpRo~9.qpj
RIC-099-STW-1276	Document	InterpRockRL1.qpj
RIC-099-STW-1277	Document	R1_RL14W.dxf(.qpj
RIC-099-STW-1278	Document	R1_RL17W.dxf(.qpj
RIC-099-STW-1279	Document	R2_RL14W.dxf(.qpj
RIC-099-STW-1280	Document	R2_RL17W.dxf(.qpj
RIC-099-STW-1281	Document	R3_RL14W.dxf(.qpj
RIC-099-STW-1282	Document	R3_RL17W.dxf(.qpj
RIC-099-STW-1283	Document	R4_RL14W.dxf(.qpj
RIC-099-STW-1284	Document	R4_RL17W.dxf(.qpj
RIC-099-STW-1285	Document	R5_RL14W.dxf(.qpj
RIC-099-STW-1286	Document	R5_RL17W.dxf(.qpj
RIC-099-STW-1287	Document	BaseofFineGra.shp
RIC-099-STW-1288	Document	Bathy14W.dxf(.shp
RIC-099-STW-1289	Document	Bathy16W.dxf(.shp
RIC-099-STW-1290	Document	Bathy17W.dxf(.shp
RIC-099-STW-1291	Document	Bathy18W.dxf(.shp
RIC-099-STW-1292	Document	GasRL16W.dxf(.shp
RIC-099-STW-1293	Document	InterpRo~13.shp
RIC-099-STW-1294	Document	InterpRo~14.shp
RIC-099-STW-1295	Document	InterpRo~15.shp
RIC-099-STW-1296	Document	InterpRockRL1.shp

RIC-099-STW-1297	Document	R1_RL14W.dxf(.shp)
RIC-099-STW-1298	Document	R1_RL17W.dxf(.shp)
RIC-099-STW-1299	Document	R2_RL14W.dxf(.shp)
RIC-099-STW-1300	Document	R2_RL17W.dxf(.shp)
RIC-099-STW-1301	Document	R3_RL14W.dxf(.shp)
RIC-099-STW-1302	Document	R3_RL17W.dxf(.shp)
RIC-099-STW-1303	Document	R4_RL14W.dxf(.shp)
RIC-099-STW-1304	Document	R4_RL17W.dxf(.shp)
RIC-099-STW-1305	Document	R5_RL14W.dxf(.shp)
RIC-099-STW-1306	Document	R5_RL17W.dxf(.shp)
RIC-099-STW-1307	Document	BaseofFineGra.shx
RIC-099-STW-1308	Document	Bathy14W.dxf(.shx)
RIC-099-STW-1309	Document	Bathy16W.dxf(.shx)
RIC-099-STW-1310	Document	Bathy17W.dxf(.shx)
RIC-099-STW-1311	Document	Bathy18W.dxf(.shx)
RIC-099-STW-1312	Document	GasRL16W.dxf(.shx)
RIC-099-STW-1313	Document	InterpRo~10.shx
RIC-099-STW-1314	Document	InterpRo~11.shx
RIC-099-STW-1315	Document	InterpRo~12.shx
RIC-099-STW-1316	Document	InterpRockRL1.shx
RIC-099-STW-1317	Document	R1_RL14W.dxf(.shx)
RIC-099-STW-1318	Document	R1_RL17W.dxf(.shx)
RIC-099-STW-1319	Document	R2_RL14W.dxf(.shx)
RIC-099-STW-1320	Document	R2_RL17W.dxf(.shx)

RIC-099-STW-1321	Document	R3_RL14W.dxf(.shx
RIC-099-STW-1322	Document	R3_RL17W.dxf(.shx
RIC-099-STW-1323	Document	R4_RL14W.dxf(.shx
RIC-099-STW-1324	Document	R4_RL17W.dxf(.shx
RIC-099-STW-1325	Document	R5_RL14W.dxf(.shx
RIC-099-STW-1326	Document	R5_RL17W.dxf(.shx
RIC-099-STW-1327	Document	Area 14W Balls Head MGA56.zip
RIC-099-STW-1328	Document	Area 16W Middle Harbour M.zip
RIC-099-STW-1329	Document	Area 18W Middle Harbour 2.zip
RIC-099-STW-1330	Document	ET471.MH.Mult~1.gsr2
RIC-099-STW-1331	Document	ET471.MH.MultiBea.gsr2
RIC-099-STW-1332	Document	ET471.WH.Mult~1.gsr2
RIC-099-STW-1333	Document	ET471.WH.MultiBea.gsr2
RIC-099-STW-1334	Document	ET471.MH.Mult~2.jp2
RIC-099-STW-1335	Document	ET471.MH.MultiBeam.jp2
RIC-099-STW-1336	Document	ET471.WH.Mult~1.jp2
RIC-099-STW-1337	Document	ET471.WH.MultiBeam.jp2
RIC-099-STW-1338	Document	seabed.pdf
RIC-099-STW-1339	Document	ET471.MH.Mult~1.xml
RIC-099-STW-1340	Document	ET471.MH.MultiBeam.xml
RIC-099-STW-1341	Document	ET471.WH.MultiBeam.xml
RIC-099-STW-1342	Document	6mDepthContour.cpg
RIC-099-STW-1343	Document	MappedSeagrass.cpg
RIC-099-STW-1344	Document	SeaGrassBuffer.cpg

RIC-099-STW-1345	Document	6mDepthContour.dbf
RIC-099-STW-1346	Document	MappedSeagrass.dbf
RIC-099-STW-1347	Document	SeaGrassBuffer.dbf
RIC-099-STW-1348	Document	ET471.MH.Mult.gsr2
RIC-099-STW-1349	Document	ET471.WH.Mult.gsr2
RIC-099-STW-1350	Document	ET471.MH.Multi.jp2
RIC-099-STW-1351	Document	ET471.WH.Multi.jp2
RIC-099-STW-1352	Document	6mDepthContour.prj
RIC-099-STW-1353	Document	MappedSeagrass.prj
RIC-099-STW-1354	Document	SeaGrassBuffer.prj
RIC-099-STW-1355	Document	6mDepthContour.qpj
RIC-099-STW-1356	Document	MappedSeagrass.qpj
RIC-099-STW-1357	Document	SeaGrassBuffer.qpj
RIC-099-STW-1358	Document	6mDepthContour.shp
RIC-099-STW-1359	Document	MappedSeagrass.shp
RIC-099-STW-1360	Document	SeaGrassBuffer.shp
RIC-099-STW-1361	Document	6mDepthContour.shx
RIC-099-STW-1362	Document	MappedSeagrass.shx
RIC-099-STW-1363	Document	SeaGrassBuffer.shx
RIC-099-STW-1364	Document	14WShp.cpg
RIC-099-STW-1365	Document	16WArea.cpg
RIC-099-STW-1366	Document	16WShp.cpg
RIC-099-STW-1367	Document	16WShp10percent.cpg
RIC-099-STW-1368	Document	16WShp1percent.cpg

RIC-099-STW-1369	Document	16WShp1percentgroup.cpg
RIC-099-STW-1370	Document	16WShp50percent.cpg
RIC-099-STW-1371	Document	16WShp5percent.cpg
RIC-099-STW-1372	Document	14W.csv
RIC-099-STW-1373	Document	16W.csv
RIC-099-STW-1374	Document	18W.csv
RIC-099-STW-1375	Document	14WShp.dbf
RIC-099-STW-1376	Document	16WArea.dbf
RIC-099-STW-1377	Document	16WShp.dbf
RIC-099-STW-1378	Document	16WShp10percent.dbf
RIC-099-STW-1379	Document	16WShp1percent.dbf
RIC-099-STW-1380	Document	16WShp1percentgroup.dbf
RIC-099-STW-1381	Document	16WShp50percent.dbf
RIC-099-STW-1382	Document	16WShp5percent.dbf
RIC-099-STW-1383	Document	14WShp.prj
RIC-099-STW-1384	Document	16WArea.prj
RIC-099-STW-1385	Document	16WShp.prj
RIC-099-STW-1386	Document	16WShp10percent.prj
RIC-099-STW-1387	Document	16WShp1percent.prj
RIC-099-STW-1388	Document	16WShp1percentgroup.prj
RIC-099-STW-1389	Document	16WShp50percent.prj
RIC-099-STW-1390	Document	16WShp5percent.prj
RIC-099-STW-1391	Document	14WShp.qpj
RIC-099-STW-1392	Document	16WArea.qpj

RIC-099-STW-1393	Document	16WShp.qpj
RIC-099-STW-1394	Document	16WShp10percent.qpj
RIC-099-STW-1395	Document	16WShp1percent.qpj
RIC-099-STW-1396	Document	16WShp1percentgroup.qpj
RIC-099-STW-1397	Document	16WShp50percent.qpj
RIC-099-STW-1398	Document	16WShp5percent.qpj
RIC-099-STW-1399	Document	14WShp.shp
RIC-099-STW-1400	Document	16WArea.shp
RIC-099-STW-1401	Document	16WShp.shp
RIC-099-STW-1402	Document	16WShp10percent.shp
RIC-099-STW-1403	Document	16WShp1percent.shp
RIC-099-STW-1404	Document	16WShp1percentgroup.shp
RIC-099-STW-1405	Document	16WShp50percent.shp
RIC-099-STW-1406	Document	16WShp5percent.shp
RIC-099-STW-1407	Document	14WShp.shx
RIC-099-STW-1408	Document	16WArea.shx
RIC-099-STW-1409	Document	16WShp.shx
RIC-099-STW-1410	Document	16WShp10percent.shx
RIC-099-STW-1411	Document	16WShp1percent.shx
RIC-099-STW-1412	Document	16WShp1percentgroup.shx
RIC-099-STW-1413	Document	16WShp50percent.shx
RIC-099-STW-1414	Document	16WShp5percent.shx
RIC-099-STW-1415	Document	14W Balls Head MGA56.xyz
RIC-099-STW-1416	Document	16W Middle Harbour MG.xyz

RIC-099-STW-1417	Document	18W Middle Harbour 2.xyz
RIC-099-STW-1418	Document	Refracti~10.cpg
RIC-099-STW-1419	Document	Refracti~11.cpg
RIC-099-STW-1420	Document	Refracti~12.cpg
RIC-099-STW-1421	Document	Refracti~13.cpg
RIC-099-STW-1422	Document	Refracti~14.cpg
RIC-099-STW-1423	Document	Refracti~8.cpg
RIC-099-STW-1424	Document	Refracti~9.cpg
RIC-099-STW-1425	Document	Refraction Li.cpg
RIC-099-STW-1426	Document	Refracti~1.dbf
RIC-099-STW-1427	Document	Refracti~2.dbf
RIC-099-STW-1428	Document	Refracti~3.dbf
RIC-099-STW-1429	Document	Refracti~4.dbf
RIC-099-STW-1430	Document	Refracti~5.dbf
RIC-099-STW-1431	Document	Refracti~6.dbf
RIC-099-STW-1432	Document	Refracti~7.dbf
RIC-099-STW-1433	Document	Refraction Li.dbf
RIC-099-STW-1434	Document	Seismic Line.gsr2
RIC-099-STW-1435	Document	Seismic Line.jp2
RIC-099-STW-1436	Document	Refracti~15.shp
RIC-099-STW-1437	Document	Refracti~16.shp
RIC-099-STW-1438	Document	Refracti~17.shp
RIC-099-STW-1439	Document	Refracti~18.shp
RIC-099-STW-1440	Document	Refracti~19.shp

RIC-099-STW-1441	Document	Refracti~20.shp
RIC-099-STW-1442	Document	Refracti~21.shp
RIC-099-STW-1443	Document	Refraction Li.shp
RIC-099-STW-1444	Document	Refracti~22.shx
RIC-099-STW-1445	Document	Refracti~23.shx
RIC-099-STW-1446	Document	Refracti~24.shx
RIC-099-STW-1447	Document	Refracti~25.shx
RIC-099-STW-1448	Document	Refracti~26.shx
RIC-099-STW-1449	Document	Refracti~27.shx
RIC-099-STW-1450	Document	Refracti~28.shx
RIC-099-STW-1451	Document	Refraction Li.shx
RIC-099-STW-1452	Document	MH1DF.dxf
RIC-099-STW-1453	Document	MH2DF.dxf
RIC-099-STW-1454	Document	MH3DF.dxf
RIC-099-STW-1455	Document	MH5DF.dxf
RIC-099-STW-1456	Document	WH2DF.dxf
RIC-099-STW-1457	Document	WH3DF.dxf
RIC-099-STW-1458	Document	WH4DF.dxf
RIC-099-STW-1459	Document	WH5DF.dxf
RIC-099-STW-1460	Document	MH4DF.ref
RIC-099-STW-1461	Document	MH1DF.ref
RIC-099-STW-1462	Document	MH2DF.ref
RIC-099-STW-1463	Document	MH2FP.ref
RIC-099-STW-1464	Document	MH3DF.ref

RIC-099-STW-1465	Document	MH3FP.ref
RIC-099-STW-1466	Document	MH4DF.ref
RIC-099-STW-1467	Document	MH4FP.ref
RIC-099-STW-1468	Document	MH5DF.ref
RIC-099-STW-1469	Document	MH5FP.ref
RIC-099-STW-1470	Document	WH2DF.ref
RIC-099-STW-1471	Document	WH2FP.ref
RIC-099-STW-1472	Document	WH3DF.ref
RIC-099-STW-1473	Document	WH3FP.ref
RIC-099-STW-1474	Document	WH4DF.ref
RIC-099-STW-1475	Document	WH4FP.ref
RIC-099-STW-1476	Document	WH5DF.ref
RIC-099-STW-1477	Document	WH5FP.ref
RIC-099-STW-1478	Document	MH1DF.srd
RIC-099-STW-1479	Document	MH2.srd
RIC-099-STW-1480	Document	MH3.srd
RIC-099-STW-1481	Document	MH4.srd
RIC-099-STW-1482	Document	MH5.srd
RIC-099-STW-1483	Document	WH2.srd
RIC-099-STW-1484	Document	WH3.srd
RIC-099-STW-1485	Document	WH4.srd
RIC-099-STW-1486	Document	WH5.srd
RIC-099-STW-1487	Document	14W Balls Head SSS Image.zip
RIC-099-STW-1488	Document	16W Middle Harbour SSS Ima.zip

RIC-099-STW-1489	Document	17W Berry Bay SSS Image.zip
RIC-099-STW-1490	Document	SSS.zip
RIC-099-STW-1491	Document	14W Balls Head.prj
RIC-099-STW-1492	Document	14W Balls Head.tfw
RIC-099-STW-1493	Document	14W Balls He.TFWEx
RIC-099-STW-1494	Document	14W Balls Head.tif
RIC-099-STW-1495	Document	16W Middle Harb.prj
RIC-099-STW-1496	Document	16W Middle Harb.tfw
RIC-099-STW-1497	Document	16W Middle H.TFWEx
RIC-099-STW-1498	Document	16W Middle Harb.tif
RIC-099-STW-1499	Document	17W Berry Bay.prj
RIC-099-STW-1500	Document	17W Berry Bay.tfw
RIC-099-STW-1501	Document	17W Berry Ba.TFWEx
RIC-099-STW-1502	Document	17W Berry Bay.tif
RIC-099-STW-1503	Document	BH - AGS RevC.ags
RIC-099-STW-1504	Document	1666099-004-R-RevC-GFR-Land.pdf
RIC-099-STW-1505	Document	SF2020-004708-WH10-AR-DRG-Combined[E][C].pdf
RIC-099-STW-1506	Document	SF2020-004708-WH10-EL-DRG_Combined[C].pdf
RIC-099-STW-1507	Document	SF2020-004708-WH10-GT-DRG_Combined[C].pdf
RIC-099-STW-1508	Document	SF2020-004708-WH10-IT-DRG_Combined[C].pdf
RIC-099-STW-1509	Document	SF2020-004708-WH10-LS-DRG_Combined[D].pdf
RIC-099-STW-1510	Document	SF2020-004708-WH10-LT-DRG_Combined[C].pdf
RIC-099-STW-1511	Document	SF2020-004708-WH10-PV-DRG_Combined[C].pdf
RIC-099-STW-1512	Document	SF2020-004708-WH10-RD-DRG-COMBINED[C].pdf

RIC-099-STW-1513	Document	SF2020-004708-WH10-RF-DRG_Combined[C].pdf
RIC-099-STW-1514	Document	SF2020-004708-WH10-SM-DRG-COMBINED[C].pdf
RIC-099-STW-1515	Document	SF2020-004708-WH10-SS-DRG_Combined[C].pdf
RIC-099-STW-1516	Document	SF2020-004708-WH10-TC-DRG-COMBINED[C].pdf
RIC-099-STW-1517	Document	SF2020-004708-WH10-TI-DRG-COMBINED[C].pdf
RIC-099-STW-1518	Document	SF2020-004708-WH10-TM-DRG_Combined[F].pdf
RIC-099-STW-1519	Document	SF2020-004708-WH10-UT-DRG-EXISTING_Combined[C].pdf
RIC-099-STW-1520	Document	SF2020-004708-WH10-UT-DRG-PROPOSED_Combined[C].pdf
RIC-099-STW-1521	Document	SF2020-004708-WH10-VB-DRG-COMBINED.pdf
RIC-099-STW-1522	Document	SC12256 WHTBL - Construction Supplies System Planning Advice Lett.pdf
RIC-099-STW-1523	Document	SC12256 WHTBL - Permanent Supplies System Planning Advice Letter.pdf
RIC-099-STW-1524	Document	SC12256 WHTBL - Construction Supplies System Planning Advice.pdf
RIC-099-STW-1525	Document	AN-12459 Certified Design Amd 1.pdf
RIC-099-STW-1526	Document	Berry St incoming.pdf
RIC-099-STW-1527	Document	Potholing Photos - Corner Denison & Berry.pdf
RIC-099-STW-1528	Document	20201013 Service Trenching.pdf
RIC-099-STW-1529	Document	PR144264-ST01_Trench_Card.pdf
RIC-099-STW-1530	Document	PR144264-ST02_Trench_Card.pdf
RIC-099-STW-1531	Document	Birchgrove and Waverton Divers Report.pdf
RIC-099-STW-1532	Document	FW Cabinet in confidence Birchgrove HV Power - Query from RMS.msg
RIC-099-STW-1533	Document	Long Nose Point (Birchgrove) to Greenwich Cable Tunnel Drawings.pdf
RIC-099-STW-1534	Document	0090309_JOC [28334 Sh1] Sydney & Environs ug cables.tif
RIC-099-STW-1535	Document	Uecom Berry & Miller.jpeg
RIC-099-STW-1536	Document	2018-1.pdf

RIC-099-STW-1537	Document	img-729144206.pdf
RIC-099-STW-1538	Document	177718ww General Technical Specification v3.0.pdf
RIC-099-STW-1539	Document	177718ww MHA10 Condition AssessmentV1.0.pdf
RIC-099-STW-1540	Document	177718ww MHA10 Construction Staging Methodology v2.0.pdf
RIC-099-STW-1541	Document	177718ww Options Report - Alfred St Shaft Mods for WHT C.pdf
RIC-099-STW-1542	Document	SY074442.000 WHTBL_WF_Berry_Potholing2021_06_15.dwg
RIC-099-STW-1543	Document	WF IV 20210615 Berry St POTHOLING.GEN
RIC-099-STW-1544	Document	WF IV 20210615 Berry St POTHOLING.INP
RIC-099-STW-1545	Document	Sketch for pothole locations.JPG
RIC-099-STW-1546	Document	Sketch for pothole locations.pdf
RIC-099-STW-1547	Document	SY074442.000 WHTBL_WF_Berry_Potholing2021_06_15-Sheet1.pdf
RIC-099-STW-1548	Document	21563501.PDF
RIC-099-STW-1549	Document	DBYD Response for Job No 2.msg
RIC-099-STW-1550	Document	109379211 - AARNet Fibre R.pdf
RIC-099-STW-1551	Document	109379211 - AARNet Plan.pdf
RIC-099-STW-1552	Document	How To Read AusGrid Plans.pdf
RIC-099-STW-1553	Document	Important Information.pdf
RIC-099-STW-1554	Document	N_109379206_GMLAO_Prpsl_1.pdf
RIC-099-STW-1555	Document	N_109379206_GMLAO_Prpsl_2.pdf
RIC-099-STW-1556	Document	N_109379206_GMLAO_Prpsl_3.pdf
RIC-099-STW-1557	Document	TR_N_109379206_GMLAO_Prps.pdf
RIC-099-STW-1558	Document	Transmission Letter.pdf
RIC-099-STW-1559	Document	Working Near AusGrid Cabl.pdf
RIC-099-STW-1560	Document	109379201_15950.PDF

RIC-099-STW-1561	Document	MULTI-PURPOSE POLE FOOTIN.pdf
RIC-099-STW-1562	Document	PUBLIC UTILITY AUTHORITY.pdf
RIC-099-STW-1563	Document	REDUNDANT PARKING METER C.PDF
RIC-099-STW-1564	Document	UNDERGROUND ASSEST LOCATI.pdf
RIC-099-STW-1565	Document	WORKING NEAR MULTI-PURPOS.pdf
RIC-099-STW-1566	Document	WORKING NEAR PARKING METE.pdf
RIC-099-STW-1567	Document	High_Pressure_Gas_Covershe.pdf
RIC-099-STW-1568	Document	Jemena_DBYDResponse_SEC_21.pdf
RIC-099-STW-1569	Document	109379212_20210505_0721034142.pdf
RIC-099-STW-1570	Document	4678_NBN_Dial_Before_You_Dig_.pdf
RIC-099-STW-1571	Document	Disclaimer_109379212_20210505.pdf
RIC-099-STW-1572	Document	109379204 - Nextgen 3rd P.pdf
RIC-099-STW-1573	Document	109379204 - Nextgen Cable.pdf
RIC-099-STW-1574	Document	109379204 - Nextgen Lette.pdf
RIC-099-STW-1575	Document	DBYD Referral.msg
RIC-099-STW-1576	Document	109379208_Cab.pdf
RIC-099-STW-1577	Document	Cover Letter.pdf
RIC-099-STW-1578	Document	DBYD Referra.msg
RIC-099-STW-1579	Document	Cover Letter.pdf
RIC-099-STW-1580	Document	OFN5SYD2018-.PDF
RIC-099-STW-1581	Document	DBYD Referra.msg
RIC-099-STW-1582	Document	109379208_Ca.pdf
RIC-099-STW-1583	Document	Cover Letter.pdf
RIC-099-STW-1584	Document	DP1231920.pdf

RIC-099-STW-1585	Document	Sydney Metro DBYD -.pdf
RIC-099-STW-1586	Document	UNREGISTERED DP12493.pdf
RIC-099-STW-1587	Document	Guide_to_Sydney_Wate.pdf
RIC-099-STW-1588	Document	Important_informatio.pdf
RIC-099-STW-1589	Document	MAP_1093792102156350.pdf
RIC-099-STW-1590	Document	109379207.pdf
RIC-099-STW-1591	Document	Find a Locator - V1.pdf
RIC-099-STW-1592	Document	Telstra Duty of Care v28..pdf
RIC-099-STW-1593	Document	Telstra Map Legend v3_2.pdf
RIC-099-STW-1594	Document	21563501.GIF
RIC-099-STW-1595	Document	109379213 - Vocus Gr.pdf
RIC-099-STW-1596	Document	109379213 - Vocus Re.pdf
RIC-099-STW-1597	Document	WHTBL-BS-PH01A.pdf
RIC-099-STW-1598	Document	WHTBL-BS-PH01B.pdf
RIC-099-STW-1599	Document	WHTBL-BS-PH02.pdf
RIC-099-STW-1600	Document	WHTBL-BS-PH03A.pdf
RIC-099-STW-1601	Document	WHTBL-BS-PH03B.pdf
RIC-099-STW-1602	Document	WHTBL-BS-PH04.pdf
RIC-099-STW-1603	Document	WHTBL-BS-PH05.pdf
RIC-099-STW-1604	Document	IMG_7302.JPG
RIC-099-STW-1605	Document	IMG_7303.JPG
RIC-099-STW-1606	Document	IMG_7304.JPG
RIC-099-STW-1607	Document	IMG_7305.JPG
RIC-099-STW-1608	Document	IMG_7306.JPG

RIC-099-STW-1609	Document	IMG_7307.JPG
RIC-099-STW-1610	Document	IMG_7308.JPG
RIC-099-STW-1611	Document	WHTBL-BS-PH01A_001.JPG
RIC-099-STW-1612	Document	WHTBL-BS-PH01A_002.JPG
RIC-099-STW-1613	Document	WHTBL-BS-PH01A_003.JPG
RIC-099-STW-1614	Document	WHTBL-BS-PH01A_004.JPG
RIC-099-STW-1615	Document	WHTBL-BS-PH01A_005.JPG
RIC-099-STW-1616	Document	WHTBL-BS-PH01A_006.JPG
RIC-099-STW-1617	Document	WHTBL-BS-PH01A_007.JPG
RIC-099-STW-1618	Document	WHTBL-BS-PH01B_001.JPG
RIC-099-STW-1619	Document	WHTBL-BS-PH01B_002.JPG
RIC-099-STW-1620	Document	WHTBL-BS-PH01B_003.JPG
RIC-099-STW-1621	Document	WHTBL-BS-PH01B_004.JPG
RIC-099-STW-1622	Document	WHTBL-BS-PH02_001.JPG
RIC-099-STW-1623	Document	WHTBL-BS-PH02_002.JPG
RIC-099-STW-1624	Document	WHTBL-BS-PH02_003.JPG
RIC-099-STW-1625	Document	WHTBL-BS-PH02_004.JPG
RIC-099-STW-1626	Document	WHTBL-BS-PH02_005.JPG
RIC-099-STW-1627	Document	WHTBL-BS-PH02_006.JPG
RIC-099-STW-1628	Document	WHTBL-BS-PH02_007.JPG
RIC-099-STW-1629	Document	WHTBL-BS-PH02_008.JPG
RIC-099-STW-1630	Document	WHTBL-BS-PH02_009.JPG
RIC-099-STW-1631	Document	WHTBL-BS-PH03A_001.JPG
RIC-099-STW-1632	Document	WHTBL-BS-PH03A_002.JPG

RIC-099-STW-1633	Document	WHTBL-BS-PH03A_003.JPG
RIC-099-STW-1634	Document	WHTBL-BS-PH03A_004.JPG
RIC-099-STW-1635	Document	WHTBL-BS-PH03A_005.JPG
RIC-099-STW-1636	Document	WHTBL-BS-PH03B_001.JPG
RIC-099-STW-1637	Document	WHTBL-BS-PH03B_002.JPG
RIC-099-STW-1638	Document	WHTBL-BS-PH03B_003.JPG
RIC-099-STW-1639	Document	WHTBL-BS-PH03B_004.JPG
RIC-099-STW-1640	Document	WHTBL-BS-PH03B_005.JPG
RIC-099-STW-1641	Document	WHTBL-BS-PH03B_006.JPG
RIC-099-STW-1642	Document	WHTBL-BS-PH03B_007.JPG
RIC-099-STW-1643	Document	WHTBL-BS-PH04_001.JPG
RIC-099-STW-1644	Document	WHTBL-BS-PH04_002.JPG
RIC-099-STW-1645	Document	WHTBL-BS-PH04_003.JPG
RIC-099-STW-1646	Document	WHTBL-BS-PH04_004.JPG
RIC-099-STW-1647	Document	WHTBL-BS-PH04_005.JPG
RIC-099-STW-1648	Document	WHTBL-BS-PH04_006.JPG
RIC-099-STW-1649	Document	WHTBL-BS-PH04_007.JPG
RIC-099-STW-1650	Document	WHTBL-BS-PH05_001.JPG
RIC-099-STW-1651	Document	WHTBL-BS-PH05_002.JPG
RIC-099-STW-1652	Document	WHTBL-BS-PH05_003.JPG
RIC-099-STW-1653	Document	WHTBL-BS-PH05_004.JPG
RIC-099-STW-1654	Document	WHTBL-BS-PH05_005.JPG
RIC-099-STW-1655	Document	WHTBL-BS-PH05_006.JPG
RIC-099-STW-1656	Document	WHTBL-BS-PIT-US01_001.JPG

RIC-099-STW-1657	Document	WHTBL-BS-PIT-US01_002.JPG
RIC-099-STW-1658	Document	WHTBL-BS-PIT-US01_003.JPG
RIC-099-STW-1659	Document	WHTBL-BS-PIT-US01_004.JPG
RIC-099-STW-1660	Document	WHTBL-BS-PIT-US01_005.JPG
RIC-099-STW-1661	Document	WHTBL-BS-PIT-US01_006.JPG
RIC-099-STW-1662	Document	WHTBL-BS-PIT-US01_007.JPG
RIC-099-STW-1663	Document	WHTBL-BS-PIT-US01_008.JPG
RIC-099-STW-1664	Document	WHTBL-BS-PIT-US01_009.JPG
RIC-099-STW-1665	Document	WHTBL-BS-PIT-US01_010.JPG
RIC-099-STW-1666	Document	WHTBL-BS-PIT-US01_Video.MOV
RIC-099-STW-1667	Document	20170224_M4-M5 Link Utilities Map at Rozelle.pdf
RIC-099-STW-1668	Document	M4M5-IFD-20-4000-UT-19080.pdf
RIC-099-STW-1669	Document	8978 Working Dwg 20210610_AMD1_CERTIFIED_Stripped.dwg
RIC-099-STW-1670	Document	AN13733 SMW Certfied Design 5893263-20210618 amd1.pdf
RIC-099-STW-1671	Document	60609193-RP-01 WHTBL Investigative Phase Services - Phase 2 rev C.pdf
RIC-099-STW-1672	Document	60609193-RP-02 WHTBL Investigative Phase Services - Phase 1 rev B.pdf
RIC-099-STW-1673	Document	FOAR-1773 - AAPT pits at corner Miller and Berry St North Sydney.msg
RIC-099-STW-1674	Document	IGA_20_5_2019_14_9_49_751_AAPT.PDF
RIC-099-STW-1675	Document	WHTBL-WH10-UT-RPT-0001-WHT&WFU.pdf
RIC-099-STW-1676	Document	SY074442.000 WHTBL_WF_Rozelle.dwg
RIC-099-STW-1677	Document	GT0047 WHTBL Rozelle US.GEN
RIC-099-STW-1678	Document	GT0047 WHTBL Rozelle US.INP
RIC-099-STW-1679	Document	EPSG28356.jgw
RIC-099-STW-1680	Document	EPSG28356.jpg

RIC-099-STW-1681	Document	2019-10-15 GT0047 Rozelle (US).kmz
RIC-099-STW-1682	Document	plot.log
RIC-099-STW-1683	Document	SY074442.000 WHTBL_WF_Rozelle.pdf
RIC-099-STW-1684	Document	GCON-WCXSTG3B-JHCPB-RMS-GCON-002357-RIC-WAJ-XRF-UT00-UTILITIES-EXISTI.DWG
RIC-099-STW-1685	Document	GCON-WCXSTG3B-JHCPB-RMS-GCON-002357-RIC-WAJ-XRF-UT00-UTILITIES-PROPOS.DWG
RIC-099-STW-1686	Document	1.Project Coordination Guidelines.pdf
RIC-099-STW-1687	Document	2.Private Electrical Installation Guidelines.pdf
RIC-099-STW-1688	Document	3.HV Operating Protocol and Maintenance Protocol - Template.pdf
RIC-099-STW-1689	Document	4.Suggested ISMP Format and Guideline.pdf
RIC-099-STW-1690	Document	5.Thermal Testing Sheet.pdf
RIC-099-STW-1691	Document	AN12256 - WHT 33kV Rozelle STS Design Information Package -.pdf
RIC-099-STW-1692	Document	Doc - WHT AAPT_TPG Final Concept Design.pdf
RIC-099-STW-1693	Document	SC13648 Design Certif.dwg
RIC-099-STW-1694	Document	SC13648 Design Certif.pdf
RIC-099-STW-1695	Document	SC13648 SER Verified.PDF
RIC-099-STW-1696	Document	AN13650_LarkinStreetWa.dwg
RIC-099-STW-1697	Document	AN13650 Certified Desi.pdf
RIC-099-STW-1698	Document	SC13650 SER verified.PDF
RIC-099-STW-1699	Document	SPA-WP12B-SC13642-Constr.dwg
RIC-099-STW-1700	Document	AN-13642 - 20210609 - Pa.pdf
RIC-099-STW-1701	Document	AN-13642_20200715.pdf
RIC-099-STW-1702	Document	SPA-JGA-MISS-MAN-WP12-1.xlsx
RIC-099-STW-1703	Document	SC12153_0 WHT1 to RMS.dwg
RIC-099-STW-1704	Document	SC12153 - Certified Design - 1.pdf

RIC-099-STW-1705	Document	SC13335_1-20201102 - to RM.dwg
RIC-099-STW-1706	Document	AN-13335 - ASP1 Connection.pdf
RIC-099-STW-1707	Document	AN-13335 - Certified Desig.pdf
RIC-099-STW-1708	Document	SC13335 - AECOM Safety in.pdf
RIC-099-STW-1709	Document	SC13335 - SER.pdf
RIC-099-STW-1710	Document	WSP-ASP3 - Tracking Registe.xlsxr
RIC-099-STW-1711	Document	AN-21150_20210225.dwg
RIC-099-STW-1712	Document	AN-21150 - Certified Design - 9755675-20210301 - r0.pdf
RIC-099-STW-1713	Document	AN-21150 - SER.PDF
RIC-099-STW-1714	Document	AN-21150_DSR_Submission2.pdf
RIC-099-STW-1715	Document	AN-21150.AVS.23092020.xlsx
RIC-099-STW-1716	Document	SC13648 - BIRCHGROVE - NUMA STREET.PDF
RIC-099-STW-1717	Document	SC13648 - Design Information Site.pdf
RIC-099-STW-1718	Document	SC13648 - LT03A design information.pdf
RIC-099-STW-1719	Document	SC13650 - 20181115 - Design Informa.pdf
RIC-099-STW-1720	Document	SC13650 - 20181115 - LT03A design i.pdf
RIC-099-STW-1721	Document	SC13650 - XCH014390 - DPI-2018_1567.PDF
RIC-099-STW-1722	Document	- 20181113 - Design Information Site.pdf
RIC-099-STW-1723	Document	- XCH014384 - DPI-2018_1566A-Approved.PDF
RIC-099-STW-1724	Document	AN-21150 - Design Information Site Specific.pdf
RIC-099-STW-1725	Document	AN-21150 - LT03A design information issued.pdf
RIC-099-STW-1726	Document	AN-21150 - ROZELLE - 138 VICTORIA RD - HVCon re.pdf
RIC-099-STW-1727	Document	ASP3 - DIP PDS_AN-21150.pdf
RIC-099-STW-1728	Document	173914-ApprovalLetterV3- WHT.pdf

RIC-099-STW-1729	Document	172629-Approval Letter V2.pdf
RIC-099-STW-1730	Document	172629-JobSpecificLetterV2.pdf
RIC-099-STW-1731	Document	177718-Approval letter rv 1.pdf
RIC-099-STW-1732	Document	l182490-Approval Letter Ver 2.pdf
RIC-099-STW-1733	Document	WHTBL-WH10-UT-RPT-0002.pdf
RIC-099-STW-1734	Document	Info Doc - WHT Verizon Final Concept Design.pdf
RIC-099-STW-1735	Document	WHT WSC Designs Tracking Register_Rev 04.pdf
RIC-099-STW-1736	Document	172629ww[3].dwg
RIC-099-STW-1737	Document	172629ww[3].pdf
RIC-099-STW-1738	Document	177718-JobSpecific Letter.pdf
RIC-099-STW-1739	Document	177718ww[2].pdf
RIC-099-STW-1740	Document	CASE182490pw[2].dwg
RIC-099-STW-1741	Document	200311-W4018-CN182490pwDRAFT.pdf
RIC-099-STW-1742	Document	CASE182490pw[2].pdf
RIC-099-STW-1743	Document	WHT 3D Design Information 211130 ZIP.zip

EXHIBIT H

Site Access Schedule

(Clause 11.1)

PART A – PROJECT WORKS (ROZELLE INTERCHANGE)

1. DEFINITIONS

Words and expressions not defined in this Exhibit will have the same meaning as the words and expressions defined in the D&C Deed, except to the extent to which the context otherwise requires, and:

- (a) **Location** means the location marked in blue in the Construction Site (Tunnel Substratum) drawings attached to Part C of this Exhibit.
- (b) **Construction Site Drawings** means the plans on the CDs attached to Part C to this Exhibit. A parcel of land shown on a Construction Site Drawing may have one or more of its boundaries defined by reference to co-ordinates as shown on that Construction Site Drawing (either in addition to, or in the place of, any boundary shown on survey plans lodged with and registered by Land and Property Information).
- (c) **Main Tunnel Stubs Substratum Site** means the Main Tunnel Stubs Substratum Access Area in Table 1 of Part B.

1A. INTERPRETATION

- (a) The Rozelle Interchange Works Site referred to in paragraph (a) of the definition of "Rozelle Interchange Works Site" is described in Part A (Construction Site (Surface Land)) and shown on the Construction Site Drawings titled "Construction Site (Surface Land)" in Part C of this Exhibit.
- (b) The tunnel substratum referred to in paragraph (b) of the definition of "Rozelle Interchange Works Site" is made up of the Main Tunnel Stubs Substratum Site area, tunnel substratum, tunnel ramps substratum, ventilation tunnels substratum and cut-and-cover substratum, other than those substratum areas which are Rozelle Interchange Temporary Areas. Each element of this tunnel substratum is described in Part B (Construction Site (Tunnel Substratum)), shown on the Construction Site Drawings titled "Construction Site (Tunnel Substratum)" in Part C of this Exhibit, with the boundaries more particularly described in Part D (Description of Main Tunnel Stubs Substratum Site Area), as varied in accordance with Schedule 13 of the D&C Deed.
- (c) The Construction Site Drawings titled "Construction Site (Tunnel Substratum) Drawings" include the additional substratum required by the Contractor for the Project Works (Rozelle Interchange) and Temporary Works (Rozelle Interchange) which is additional to the Main Tunnel Stubs Substratum Site area.

- (d) The Local Areas are described in Part A (Construction Site (Surface land)) and shown on the Construction Site Drawings titled "Construction Site (Surface Land)" and in Part C of this Exhibit.
- (e) The Rozelle Interchange Temporary Areas are described in:
 - (i) Part A (Construction Site (Surface Land)) and shown on the Construction Site Drawings titled "Construction Site (Surface Land)" in Part C of this Exhibit; and,
 - (ii) Part B (Construction Site (Tunnel Substratum)) and shown as hatched on the Construction Site Drawings titled "Construction Site (Tunnel Substratum)" in Part C of this Exhibit.
- (f) The Construction Site Drawings titled "Construction Site (Tunnel Substratum) Drawings" show boundaries and title details of the parcels of land which fall wholly or partially within the parts of the Construction Site shown on those drawings. For the avoidance of doubt, the parcels of land have been included on those drawings for information purposes only, and access will only be provided to those parts of the parcels of land which form part of the Construction Site and shown as hatched in those drawings.
- (g) All coordinates identified in the Construction Site Drawings are MGA-94 Zone 56 coordinates based on the Geocentric Datum of Australia (GDA).
- (h) Offsets to boundaries identified in the Construction Site Drawings to define a land parcel are offsets to boundaries shown on survey plans lodged with and registered by Land and Property Information.

2. **INTRODUCTION**

- (a) This Exhibit contains four parts:
 - (i) Part A – Construction Site (Surface Land);
 - (ii) Part B – Construction Site (Tunnel Substratum);
 - (iii) Part C – Construction Site Drawings; and
 - (iv) Part D – Description of Main Tunnel Stubs Substratum Site Area.
- (b) Part A of this Exhibit is subject to the requirements of:
 - (i) the Project Documents; and
 - (ii) any other document and any condition referred to in this Exhibit, including in the "Conditions of Access" column in Tables 1 and 2 in Part A of this Exhibit,

and, in particular, must be read in conjunction with clauses 11.3, 11.4 and 18 of the D&C Deed, Schedules 1A and 8 to the D&C Deed and sections 1.3 and 5.1 of, and Appendix A.1 to, the Scope of Works and Technical Criteria.
- (c) Part B of the Exhibit is subject to the requirements of:
 - (i) the Project Documents; and

(ii) any other document and any condition referred to in this Exhibit, including in the "Conditions of Access" column in Tables 1 and 2 in Part B of this Exhibit,

and, in particular, must be read in conjunction with clauses 11.3, 11.4 and 18 of the D&C Deed, Schedules 1A and 8 to the D&C Deed and sections 1.3 and 5.1 of, and Appendix A.1 to, the Scope of Works and Technical Criteria.

(d) Part C of this Exhibit contains a CD that includes the Construction Site Drawings.

(e) Part D of this Exhibit contains a table which more particularly describes the boundaries of the Main Tunnel Stubs Substratum Site area.

3. **EXPLANATION OF PART A – CONSTRUCTION SITE (SURFACE LAND)**

3.1 **Explanation of tables**

Part A of this Exhibit comprises 2 tables.

Table 1 comprises 10 columns as follows:

- (a) **SAS No** is the unique number marking and identifying each specific parcel of land within the Construction Site (Surface land) as shown in the Construction Site Drawings attached to Part C of this Exhibit.
- (b) **Lot No** is the NSW Land Registry Services registered lot number of the specific parcel of land corresponding with the relevant number in the "SAS No" column (where applicable).
- (c) **DP/SP No** is the deposited plan number registered at NSW Land Registry Services of the specific parcel of land corresponding with the relevant number in the "SAS No" column (where applicable).
- (d) **Location** is the street address (or, where applicable, description of the location of Local Road, Motorway Reserve Land, or other parcel of land) in respect of the specific parcel of land corresponding with the relevant number in the "SAS No" column. The location description is included for illustrative purposes only and the Principal has no obligation to give the Contractor, its Related Parties or its invitees access to any area referred to in the "Location" column that is not also described in the "Lot No", "DP/SP No" and "Required Area" columns and shown in the Construction Site Drawings.
- (e) **Extent of Work** is the type of works (either Project Works (Rozelle Interchange) (including any Temporary Works (Rozelle Interchange) required to complete those Project Works (Rozelle Interchange)) or Temporary Works (Rozelle Interchange)) that may be carried out on the parcel of land corresponding with the relevant number in the "SAS No" column subject to the other requirements of this deed.
- (f) **Area Type** is the categorisation of the land corresponding with the relevant number in the "SAS No" column as either part of the Rozelle Interchange Works Site, a Local Area or a Rozelle Interchange Temporary Areas.
- (g) **Required Area** is the required area of the specific parcel of land corresponding with the relevant number in the "SAS No" column. In the "Required Area" column:

- (i) "Full Area" indicates that all of the relevant parcel of land forms part of the Construction Site and is unrestricted in height and depth;
- (ii) "PT Area" indicates that part of the relevant parcel of land forms part of the Construction Site and is unrestricted in height and depth; and
- (iii) "PT (air)" indicates that the air space above the surface level of the relevant parcel of land forms part of the Construction Site.

Date for Access is the date on which the Principal will give the Contractor access to the parcel of land corresponding with the relevant number in the "SAS No" column and must be read in conjunction with the "Conditions of Access" column.

(h) **Conditions of Access** are terms and conditions which the Contractor must comply with in respect of the access to and/or use and occupation of the relevant parcel of land corresponding with the relevant number in the "SAS No" column.

(i) **Drawing Reference** refers to the Construction Site Drawing on which the land corresponding with the relevant number in the "SAS No" column is shown.

(j) Table 2 identifies the parts of the Construction Site that are subject to staged handover requirements identified in clause 11.12 of the Project Deed and the access dates for these staged handover areas.

3.2 **General terms and conditions of access**

(a) The contents of the "Conditions of Access" column do not limit the Contractor's obligations to comply with the Scope of Works and Technical Criteria and the Project Documents.

(b) Any conditions set out or referred to in the Scope of Works and Technical Criteria that apply in respect of:

- (i) the Rozelle Interchange Works Site;
- (ii) Local Areas; or
- (iii) Rozelle interchange Temporary Areas,

(c) are deemed to be included in the "Conditions of Access" column of Table 1 in Part A of this Exhibit where relevant with respect to any parcel of land.

The Contractor's obligations under clause 11.3 of the D&C Deed and section 5.1 of the Scope of Works and Technical Criteria are deemed to be included in the "Conditions of Access" column of Table 1 in Part A of this Exhibit where relevant with respect to any parcel of land.

4. **EXPLANATION OF PART B – CONSTRUCTION SITE (TUNNEL SUBSTRATUM)**

Part B of this Exhibit comprises 2 tables as follows:

(a) Table 1: Main Tunnel Stubs Substratum Site Area

The Date for Access for each section of the tunnel substratum for the Main Tunnel Stubs Substratum Site area listed in Table 1 is the date on which the Principal will give the Contractor access to the relevant area of the tunnel substratum referred to in Table 1.

(b) Table 2: Tunnels

The Date for Access for each section of the tunnel substratum for the tunnels, tunnel ramps and ventilation tunnels listed in Table 2 is the date on which the Principal will give the Contractor access to the relevant area of the tunnel substratum referred to in Table 2.

5. **SHARED ACCESS DEFINITIONS**

Table 1 below specifies the terms and conditions which apply to the different types of Shared Access where identified in this Exhibit.

References in this section to the 'WestConnex O&M Contractor' are to the WestConnex O&M Contractor relevant to the particular provision concerned.

Table 1: Shared Access Definitions

Description of Condition of Access	Conditions of Access
Shared Access (Type 2)	<ol style="list-style-type: none"> 1) This area of the Construction Site is controlled by the WestConnex O&M Contractor. 2) The Contractor may access and use the Construction Site, subject to providing the WestConnex Concessionaire and/or its nominated party, including the WestConnex O&M Contractor, with: <ul style="list-style-type: none"> • sufficient notice in accordance with the requirements of the WestConnex Concessionaire; and • comprehensive details of the nature, extent, duration and other relevant details associated with the Contractors access and use of the site, as requested by and to the satisfaction of the WestConnex Concessionaire. 3) The Contractor must comply with the requirements, procedures and protocols of the WestConnex Concessionaire, including the WestConnex O&M Contractor, throughout the duration of its access or use of that area of the Construction Site.
Shared Access (Type 3)	<ol style="list-style-type: none"> 1) This area of the Construction Site is controlled by Transport for New South Wales and/or its nominated party. 2) The Contractor may access and use the Construction Site, subject to providing Transport for New South Wales and/or its nominated party, with: <ul style="list-style-type: none"> • sufficient notice in accordance with the requirements of Transport for New South Wales and/or its nominated party; and • comprehensive details of the nature, extent, duration and other relevant details associated with the Contractors access and use of the site, as requested by and to the satisfaction of Transport for New South Wales and/or its nominated party. 3) The Contractor must comply with the requirements, procedures and protocols of Transport for New South Wales and/or its nominated party, throughout the duration of its access or use of that area of the Construction Site.

Part A – Construction Site (Surface Land)

Table 1

In this Table 1:

- (d) 'Project Works' means Project Works (Rozelle Interchange); and
- (e) 'Temporary Works' means Temporary Works (Rozelle Interchange).

SAS No	Lot No.	DP/SP No.	Location	Extent of Work	Area Type	Required Area	Date for Access	Conditions of Access	Drawing Reference
40.2	24	DP1194941	Rozelle Rail Yards Site	Project Works	Rozelle Interchange Works Site	Full Area	██████	None	M4M5RZI003 REV03 Page 1 of 17
40.3	24	DP1194941	Rozelle Rail Yards Site	Temporary Works	Rozelle Interchange Temporary Areas	Full Area	██████	None	M4M5RZI003 REV03 Page 1 of 17
41.2	13	DP1226940	Rozelle Rail Yards Site	Project Works	Rozelle Interchange Works Site	Full Area	██████	None	M4M5RZI003 REV03 Page 1 of 17
42.2	14	DP1226940	Rozelle Rail Yards Site	Project Works	Rozelle Interchange Works Site	Full Area	██████	None	M4M5RZI003 REV03 Page 1 of 17
43	7	DP1001928	Rozelle Rail Yards Site	Project Works	Rozelle Interchange Works Site	Full Area	██████	Switching station is in this Site Area 43, and access is through Site Area 44. The Contractor must not reduce Sydney Trains current 24-hour access to their easement around their switching station.	M4M5RZI003 REV03 Page 1 of 17
44	108	DP1203811	Rozelle Rail Yards Site	Project Works	Rozelle Interchange Works Site	Full Area	██████	Site access via City West Link (east). Left in/left out only, for all vehicles. Switching station is in Site Area 43, and access is through this Site Area 44. The Contractor must not reduce Sydney Trains current 24-hour access to their easement around their switching station.	M4M5RZI003 REV03 Page 1 of 17
45	24	DP863385	Rozelle Rail Yards Site	Project Works	Rozelle Interchange Works Site	Full Area	██████	None	M4M5RZI003 REV03 Page 1 of 17
46	22	DP863385	Rozelle Rail Yards Site	Project Works	Rozelle Interchange Works Site	Full Area	██████	None	M4M5RZI003 REV03 Page 1 of 17
47	25	DP863385	Rozelle Rail Yards Site	Project Works	Rozelle Interchange Works Site	Full Area	██████	None	M4M5RZI003 REV03 Page 1 of 17
64	7	DP811040	Rozelle Rail Yards Site	Project Works	Local Area	Partial Area	██████	The Contractor must ensure that existing traffic movements and performance through City West Link are maintained during Peak Period. Lane number reductions can be considered outside of Peak Period subject to analysis of daily throughput and justification in Traffic Management Plan (TMP).	M4M5RZI003 REV03 Page 1 of 17
65	3	DP1001928	Rozelle Rail Yards Site	Project Works	Rozelle Interchange Works Site	Partial Area	██████	The Contractor must implement the provisions of the Works Deed (Light Rail Interface) between RailCorp, Sydney Trains, Transport for NSW and RMS.	M4M5RZI003 REV03 Page 1 of 17
66	9	DP1001928	Rozelle Rail Yards Site	Project Works	Local Area	Full Area	██████		M4M5RZI003 REV03 Page 1 of 17
67	23	DP863385	Rozelle Rail Yards Site	Project Works	Local Area	Full Area	██████		M4M5RZI003 REV03 Page 1 of 17
68	6	DP811040	Rozelle Rail Yards Site	Project Works	Local Area	Full Area	██████		M4M5RZI003 REV03 Page 1 of 17
69	21	DP791554	Rozelle Rail Yards Site	Project Works	Local Area	Full Area	██████		M4M5RZI003 REV03 Page 1 of 17
70		Road corridor	Rozelle Rail Yards Site	Project Works	Local Area	Partial Area	██████	The Contractor must ensure that existing traffic movements and performance through City West Link are maintained during Peak Period. Lane number reductions can be considered	M4M5RZI003 REV03 Page 1 of 17

SAS No	Lot No.	DP/SP No.	Location	Extent of Work	Area Type	Required Area	Date for Access	Conditions of Access	Drawing Reference
55	24	DP1194941	Lilyfield Road Site	Project Works	Rozelle Interchange Works Site	Full Area	[REDACTED]		M4M5RZI003 REV03 Page 2 of 17
56	17	DP255297	Lilyfield Road Site	Project Works	Rozelle Interchange Works Site	Full Area	[REDACTED]		M4M5RZI003 REV03 Page 2 of 17
57	24	DP1194941	Lilyfield Road Site	Project Works	Rozelle Interchange Works Site	Full Area	[REDACTED]		M4M5RZI003 REV03 Page 2 of 17
58	1	DP82619	Lilyfield Road Site	Project Works	Rozelle Interchange Works Site	Full Area	[REDACTED]		M4M5RZI003 REV03 Page 2 of 17
59	2	DP63209	Lilyfield Road Site	Project Works	Rozelle Interchange Works Site	Full Area	[REDACTED]		M4M5RZI003 REV03 Page 2 of 17
60	1	DP86948	Lilyfield Road Site	Project Works	Rozelle Interchange Works Site	Full Area	[REDACTED]		M4M5RZI003 REV03 Page 2 of 17
61		Road corridor	Lilyfield Road Site	Project Works	Rozelle Interchange Works Site	Partial Area	[REDACTED]		M4M5RZI003 REV03 Page 2 of 17
62	1	DP746891	Lilyfield Road Site	Project Works	Rozelle Interchange Works Site	Full Area	[REDACTED]	Part of SAS No 62 is leased for Substation Premises No 5437 and burdened by a right of way and easement for electricity purposes. The Contractor must not interfere with the Lessee's rights under the leases, right of way and easement for electricity purposes, and must not reduce the lessee's 24/7 access to the leased area, the right of way and the easement for electricity purposes.	M4M5RZI003 REV03 Page 2 of 17
63	24	DP1194941	Lilyfield Road Site	Project Works	Rozelle Interchange Works Site	Full Area	[REDACTED]		M4M5RZI003 REV03 Page 2 of 17
73.1		Road corridor	Whites Creek Site	Project Works	Rozelle Interchange Works Site	Partial Area	[REDACTED]	Works undertaken in this area must be limited to naturalisation of the Whites Creek channel and earthworks to widen the channel profile. The Contractor must implement the provisions of any Sydney Water interface agreement.	M4M5RZI003 REV03 Page 3 of 17
73.2		Road corridor	Whites Creek Site	Project Works	Rozelle Interchange Works Site	Partial Area	[REDACTED]	The Contractor must implement the provisions of any Sydney Water interface agreement.	M4M5RZI003 REV03 Page 3 of 17
74.1	1	DP827708	Whites Creek Site	Project Works	Rozelle Interchange Works Site	Full Area	[REDACTED]	Works undertaken in this area must be limited to naturalisation of the Whites Creek channel and earthworks to widen the channel profile. The Contractor must implement the provisions of any Sydney Water interface agreement.	M4M5RZI003 REV03 Page 3 of 17
74.2	1	DP827708	Whites Creek Site	Project Works	Rozelle Interchange Works Site	Full Area	[REDACTED]	The Contractor must implement the provisions of any Sydney Water interface agreement.	M4M5RZI003 REV03 Page 3 of 17
75	2	DP827708	Whites Creek Site	Project Works	Rozelle Interchange Works Site	Full Area	[REDACTED]	The Contractor must implement the provisions of any Sydney Water interface agreement.	M4M5RZI003 REV03 Page 3 of 17

SAS No	Lot No.	DP/SP No.	Location	Extent of Work	Area Type	Required Area	Date for Access	Conditions of Access	Drawing Reference
76	3	DP827708	Whites Creek Site	Project Works	Rozelle Interchange Works Site	Full Area	[REDACTED]		M4M5RZI003 REV03 Page 3 of 17
77	5	DP827708	Whites Creek Site	Project Works	Rozelle Interchange Works Site	Full Area	[REDACTED]		M4M5RZI003 REV03 Page 3 of 17
78.1		Road corridor	Whites Creek Site	Project Works	Rozelle Interchange Works Site	Partial Area	[REDACTED]	The Contractor must maintain 24/7 pedestrian access through Buruwan Park to the Light Rail station and Railway. Works undertaken in this area must be limited to naturalisation of the Whites Creek channel and earthworks to widen the channel profile.	M4M5RZI003 REV03 Page 3 of 17
78.2		Road corridor	Whites Creek Site	Project Works	Rozelle Interchange Works Site	Partial Area	[REDACTED]	The Contractor must maintain 24/7 pedestrian access through Buruwan Park to the Light Rail station and Railway Parade.	M4M5RZI003 REV03 Page 3 of 17
79.1	31	DP1055559	Whites Creek Site	Temporary Works	Rozelle Interchange Temporary Areas	Full Area	[REDACTED]	The Contractor must implement the provisions of the Works Deed (Light Rail Interface) between RailCorp, Sydney Trains, Transport for NSW and RMS, including access over light rail, possession times, and requirements for girder lift over track.	M4M5RZI003 REV03 Page 3 of 17
79.2	31	DP1055559	Whites Creek Site	Project Works	Rozelle Interchange Works Site	Full Area	[REDACTED]	The Contractor must implement the provisions of the Works Deed (Light Rail Interface) between RailCorp, Sydney Trains, Transport for NSW and RMS.	M4M5RZI003 REV03 Page 3 of 17
80	10	DP261985	Whites Creek Site	Project Works	Rozelle Interchange Works Site	Full Area	[REDACTED]		M4M5RZI003 REV03 Page 3 of 17
81.1	30	DP1055559	Whites Creek Site	Project Works	Rozelle Interchange Works Site	Partial Area	[REDACTED]	The Contractor must implement the provisions of the Works Deed (Light Rail Interface) between RailCorp, Sydney Trains, Transport for NSW and RMS, including access over light rail, possession times, and requirements for girder lift over track. Sydney Trains owns billboards on part of SAS No 81.1. The Contractor must not interfere in any way with, including obstructing sight lines to, the billboards at any time, and must allow Sydney Trains, RailCorp, APN Outdoor Group Limited and their contractors access to the land, up to and including 30 April 2019, to (a) change the advertising material displayed on the billboards from time to time (being, on an indicative basis only, once every 28 days), (b) maintain the billboards from time to time and (c) remove the billboards (NB the footings will be left in situ following such removal). Such access is to include access to such vehicles and machinery as are necessary to carry out the activities for which access is allowed.	M4M5RZI003 REV03 Page 3 of 17
81.2	30	DP1055559	Whites Creek Site	Temporary Works	Rozelle Interchange Temporary Areas	Partial Area	[REDACTED]	The Contractor must implement the provisions of the Works Deed (Light Rail Interface) between RailCorp, Sydney Trains, Transport for NSW and RMS.	M4M5RZI003 REV03 Page 3 of 17
82		Road corridor	Whites Creek Site	Project Works	Local Area	Partial Area	[REDACTED]	The Contractor must ensure that existing traffic movements and performance through The Crescent are maintained during Peak Period. Lane number	M4M5RZI003 REV03 Page 3 of 17

SAS No	Lot No.	DP/SP No.	Location	Extent of Work	Area Type	Required Area	Date for Access	Conditions of Access	Drawing Reference
							[REDACTED]	reductions can be considered outside of Peak Period subject to analysis of daily throughput and justification in TMP.	
83		Road corridor	Whites Creek Site	Project Works	Local Area	Partial Area	[REDACTED]	The Contractor must ensure that existing traffic movements and performance through The Crescent are maintained during Peak Period. Lane number reductions can be considered outside of Peak Period subject to analysis of daily throughput and justification in TMP.	M4M5RZI003 REV03 Page 3 of 17
84		Road corridor	Whites Creek Site	Project Works	Local Area	Partial Area	[REDACTED]	The Contractor must ensure that existing traffic movements and performance through The Crescent are maintained during Peak Period. Lane number reductions can be considered outside of Peak Period subject to analysis of daily throughput and justification in TMP.	M4M5RZI003 REV03 Page 3 of 17
85		Road corridor	Whites Creek Site	Project Works	Local Area	Partial Area	[REDACTED]	The Contractor must ensure that existing traffic movements and performance through The Crescent are maintained during Peak Period. Lane number reductions can be considered outside of Peak Period subject to analysis of daily throughput and justification in TMP.	M4M5RZI003 REV03 Page 3 of 17
86	20	DP791554	Whites Creek Site	Project Works	Rozelle Interchange Works Site	Full Area	[REDACTED]		M4M5RZI003 REV03 Page 3 of 17
87	4	DP1209992	Whites Creek Site	Project Works	Rozelle Interchange Works Site	Partial area (part here and part in James Craig Road Site)	[REDACTED]	The Contractor must retain 24/7 pedestrian access.	M4M5RZI003 REV03 Page 3 of 17
88.1	23	DP1151746	Whites Creek Site	Project Works	Rozelle Interchange Works Site (utility easement)	Partial Area	[REDACTED]		M4M5RZI003 REV03 Page 3 of 17
88.2	23	DP1151746	Whites Creek Site	Project Works	Rozelle Interchange Works Site (drainage easement)	Partial Area	[REDACTED]		M4M5RZI003 REV03 Page 3 of 17
88.3	23	DP1151746	Whites Creek Site	Temporary Works	Rozelle Interchange Temporary Areas	Partial Area	[REDACTED]		M4M5RZI003 REV03 Page 3 of 17
89	5	DP1209992	Whites Creek Site	Temporary Works	Rozelle Interchange Temporary Areas	Partial Area	[REDACTED]		M4M5RZI003 REV03 Page 3 of 17
90	22	DP1151746	Whites Creek Site	Project Works	Rozelle Interchange Works Site	Full Area	[REDACTED]		M4M5RZI003 REV03 Page 3 of 17
91	21	DP1151746	Whites Creek Site	Project Works	Rozelle Interchange Works Site	Full Area	[REDACTED]		M4M5RZI003 REV03 Page 3 of 17
92.1	20	DP1151746	Whites Creek Site	Project Works	Rozelle Interchange Works Site	Partial Area	[REDACTED]	The Contractor must maintain access to the catamaran dock from Chapman Road at all times during construction.	M4M5RZI003 REV03 Page 3 of 17
92.2	20	DP1151746	Whites Creek Site	Project Works	Rozelle Interchange Works Site	Partial Area	[REDACTED]	The Contractor must maintain access to the catamaran dock from Chapman Road at all times during construction.	M4M5RZI003 REV03 Page 3 of 17
92.3	20	DP1151746	Whites Creek Site	Project Works	Rozelle Interchange Works Site	Partial Area	[REDACTED]	The Contractor must maintain access to the catamaran dock from Chapman Road at all times during construction.	M4M5RZI003 REV03 Page 3 of 17
92.4	20	DP1151746	Whites Creek Site	Temporary Works	Rozelle Interchange	Partial Area	[REDACTED]		M4M5RZI003 REV03 Page 3 of 17

SAS No	Lot No.	DP/SP No.	Location	Extent of Work	Area Type	Required Area	Date for Access	Conditions of Access	Drawing Reference
					Temporary Areas				
186		Road corridor	Whites Creek Site	Project Works	Local Area	Partial Area	[REDACTED]	The Contractor must ensure that existing traffic movements and performance through The Crescent and Johnston Street are maintained during Peak Period. Lane number reductions can be considered outside of Peak Period subject to analysis of daily throughput and justification in TMP.	M4M5RZI003 REV03 Page 3 of 17
187		Road corridor	Whites Creek Site	Project Works	Local Area	Partial Area	[REDACTED]	The Contractor must ensure that existing traffic movements and performance through The Crescent and Johnston Street are maintained during Peak Period. Lane number reductions can be considered outside of Peak Period subject to analysis of daily throughput and justification in TMP.	M4M5RZI003 REV03 Page 3 of 17
188		Road corridor	Whites Creek Site	Project Works	Local Area	Partial Area	[REDACTED]	The Contractor must ensure that existing traffic movements and performance through The Crescent and Johnston Street are maintained during Peak Period. Lane number reductions can be considered outside of Peak Period subject to analysis of daily throughput and justification in TMP.	M4M5RZI003 REV03 Page 3 of 17
189		Road corridor	Whites Creek Site	Project Works	Local Area	Partial Area	[REDACTED]	The Contractor must ensure that existing traffic movements and performance through Johnston Street are maintained during Peak Period. Lane number reductions can be considered outside of Peak Period subject to analysis of daily throughput and justification in TMP.	M4M5RZI003 REV03 Page 3 of 17
195		Road corridor	Whites Creek Site	Project Works	Local Area	Partial Area	[REDACTED]	The Contractor must ensure that existing traffic movements and performance through Chapman Road are maintained at all times.	M4M5RZI003 REV03 Page 3 of 17
196.1	5	DP873379	Whites Creek Site	Project Works	Rozelle Interchange Works Site	Full Area	[REDACTED]	The Contractor must maintain 24/7 pedestrian access through this land to the adjacent land and park.	M4M5RZI003 REV03 Page 3 of 17
196.2	5	DP873379	Whites Creek Site	Temporary Works	Rozelle Interchange Temporary Areas	Full Area	[REDACTED]	The Contractor must maintain 24/7 pedestrian access through this land to the adjacent land and park.	M4M5RZI003 REV03 Page 3 of 17
95	101	DP1017367	Victoria Road East Site	Project Works	Local Area	Full Area	[REDACTED]		M4M5RZI003 REV03 Page 4 of 17
96	18	DP861440	Victoria Road East Site	Project Works	Local Area	Partial Area	[REDACTED]	The Contractor must ensure that existing traffic movements and performance through Victoria Road are maintained at all times.	M4M5RZI003 REV03 Page 4 of 17
97		Road corridor	Victoria Road East Site	Project Works	Local Area	Partial Area	[REDACTED]	The Contractor must ensure that existing traffic movements and performance through Victoria Road are maintained at all times.	M4M5RZI003 REV03 Page 4 of 17
98		Road corridor	Victoria Road East Site	Project Works	Local Area	Partial Area	[REDACTED]	The Contractor must ensure that existing traffic movements and performance through Victoria Road are maintained at all times.	M4M5RZI003 REV03 Page 4 of 17
99		Road corridor	Victoria Road East Site	Project Works	Local Area	Partial Area	[REDACTED]	The Contractor must: <ul style="list-style-type: none"> ensure that existing traffic movements and performance through Quirk Street are maintained at all times; and, maintain access to the premises on Quirk Street at all times. 	M4M5RZI003 REV03 Page 4 of 17
100		Road corridor	Victoria Road East Site	Project Works	Local Area	Partial Area	[REDACTED]	The Contractor must ensure that existing traffic movements and performance	M4M5RZI003 REV03 Page 4 of 17

SAS No	Lot No.	DP/SP No.	Location	Extent of Work	Area Type	Required Area	Date for Access	Conditions of Access	Drawing Reference
								through Victoria Road are maintained at all times.	
101		SP85204	Victoria Road East Site	Project Works	Rozelle Interchange Works Site	Full Area			M4M5RZI003 REV03 Page 4 of 17
102		Road corridor	Victoria Road East Site	Project Works	Local Area	Partial Area		The Contractor must ensure that existing traffic movements and performance through Victoria Road are maintained at all times.	M4M5RZI003 REV03 Page 4 of 17
103		Road corridor	Victoria Road East Site	Project Works	Local Area	Partial Area		The Contractor must: <ul style="list-style-type: none"> Ensure that existing traffic movements and performance through Quirk Street are maintained at all times; and, Maintain access to the premises on Quirk Street at all times. 	M4M5RZI003 REV03 Page 4 of 17
104		Road corridor	Victoria Road East Site	Project Works	Local Area	Partial Area		The Contractor must ensure that existing traffic movements and performance through Victoria Road are maintained at all times.	M4M5RZI003 REV03 Page 4 of 17
105	2	DP24651	Victoria Road East Site	Project Works	Rozelle Interchange Works Site	Full Area			M4M5RZI003 REV03 Page 4 of 17
106	1	DP24651	Victoria Road East Site	Project Works	Rozelle Interchange Works Site	Full Area			M4M5RZI003 REV03 Page 4 of 17
107		Road corridor	Victoria Road East Site	Project Works	Local Area	Partial Area		The Contractor must ensure that existing traffic movements and performance through Lilyfield Road are maintained at all times.	M4M5RZI003 REV03 Page 4 of 17
108		Road corridor	Victoria Road East Site	Project Works	Local Area	Partial Area		The Contractor must ensure that existing traffic movements and performance through Victoria Road are maintained at all times.	M4M5RZI003 REV03 Page 4 of 17
109		Road corridor	Victoria Road East Site	Project Works	Local Area	Partial Area		The Contractor must ensure that existing traffic movements and performance through Victoria Road are maintained at all times.	M4M5RZI003 REV03 Page 4 of 17
110	1	DP874686	Victoria Road East Site	Project Works	Local Area	Full Area		The Contractor must ensure that existing traffic movements and performance through Victoria Road are maintained at all times.	M4M5RZI003 REV03 Page 4 of 17
111		Road corridor	Victoria Road East Site	Project Works	Local Area	Full Area		The Contractor must ensure that existing traffic movements and performance through Victoria Road are maintained at all times.	M4M5RZI003 REV03 Page 4 of 17
112	11	DP1166179	Victoria Road East Site	Project Works	Rozelle Interchange Works Site	Full Area			M4M5RZI003 REV03 Page 4 of 17
113.1	10	DP1166179	Victoria Road East Site	Project Works	Rozelle Interchange Works Site	Partial Area			M4M5RZI003 REV03 Page 4 of 17
113.2	10	DP1166179	Victoria Road East Site	Project Works	Rozelle Interchange Works Site (utility easement)	Partial Area		Access is for construction within the easement. Permanent surface works are not permitted in this part of the Construction Site.	M4M5RZI003 REV03 Page 4 of 17
114.1	1	DP81836	Victoria Road East Site	Project Works	Rozelle Interchange Works Site	Full Area		The Contractor must implement the provisions of the "Licence Agreement for Land at White Bay Power Station" between Urban Growth NSW Development Corporation and RMS.	M4M5RZI003 REV03 Page 4 of 17
114.2	1	DP81836	Victoria Road East Site	Project Works	Rozelle Interchange Works Site	Full Area		Access is for construction within the easement. Permanent surface works are	M4M5RZI003 REV03 Page 4 of 17

SAS No	Lot No.	DP/SP No.	Location	Extent of Work	Area Type	Required Area	Date for Access	Conditions of Access	Drawing Reference
					(utility easement)			not permitted in this part of the Construction Site. The Contractor must implement the provisions of the "Licence Agreement for Land at White Bay Power Station" between Urban Growth NSW Development Corporation and RMS.	
115		Road corridor	Victoria Road East Site	Project Works	Rozelle Interchange Works Site	Partial Area			M4M5RZI003 REV03 Page 4 of 17
116.1	10	DP1166179	Victoria Road East Site	Project Works	Rozelle Interchange Works Site	Partial Area		The Contractor must implement the provisions of the "Licence Agreement for Land at White Bay Power Station" between Urban Growth NSW Development Corporation and RMS.	M4M5RZI003 REV03 Page 4 of 17
116.2	10	DP1166179	Victoria Road East Site	Project Works	Rozelle Interchange Works Site (utility easement)	Partial Area		Access is for construction within the easement. Permanent surface works are not permitted in this part of the Construction Site. The Contractor must implement the provisions of the "Licence Agreement for Land at White Bay Power Station" between Urban Growth NSW Development Corporation and RMS.	M4M5RZI003 REV03 Page 4 of 17
117	3	DP1017268	Victoria Road East Site	Project Works	Local Area	Full Area			M4M5RZI003 REV03 Page 4 of 17
118.1	10	DP1170710	Victoria Road East Site	Project Works	Rozelle Interchange Works Site	Partial Area		The Contractor must implement the provisions of the "Deed of Licence for Part of Rozelle" between Newcastle Port Corporation trading as the Port Authority of NSW and RMS.	M4M5RZI003 REV03 Page 4 of 17
118.2	10	DP1170710	Victoria Road East Site	Temporary Works	Rozelle Interchange Temporary Areas	Partial Area		The Contractor must implement the provisions of the "Deed of Licence for Part of Rozelle" between Newcastle Port Corporation trading as the Port Authority of NSW and RMS.	M4M5RZI003 REV03 Page 4 of 17
118.3	10	DP1170710	Victoria Road East Site	Project Works	Rozelle Interchange Works Site (utility easement)	Partial Area		The Contractor must implement the provisions of the "Deed of Licence for Part of Rozelle" between Newcastle Port Corporation trading as the Port Authority of NSW and RMS.	M4M5RZI003 REV03 Page 4 of 17
118.4	10	DP1170710	Victoria Road East Site	Temporary Works	Rozelle Interchange Temporary Areas	Partial Area		The Contractor must implement the provisions of the "Deed of Licence for Part of Rozelle" between Newcastle Port Corporation trading as the Port Authority of NSW and RMS.	M4M5RZI003 REV03 Page 4 of 17
119	4	DP1017268	Victoria Road East Site	Project Works	Rozelle Interchange Works Site	Full Area			M4M5RZI003 REV03 Page 4 of 17
120	5	DP1017268	Victoria Road East Site	Project Works	Rozelle Interchange Works Site	Full Area			M4M5RZI003 REV03 Page 4 of 17
121	10	DP791554	Victoria Road East Site	Project Works	Rozelle Interchange Works Site	Full Area			M4M5RZI003 REV03 Page 4 of 17
122	6	DP1017268	Victoria Road East Site	Project Works	Rozelle Interchange Works Site	Full Area			M4M5RZI003 REV03 Page 4 of 17
123	38	DP791554	Victoria Road East Site	Project Works	Rozelle Interchange Works Site	Full Area			M4M5RZI003 REV03 Page 4 of 17

SAS No	Lot No.	DP/SP No.	Location	Extent of Work	Area Type	Required Area	Date for Access	Conditions of Access	Drawing Reference
124		Road corridor	Victoria Road East Site	Project Works	Local Area	Partial Area		The Contractor must ensure that existing traffic movements and performance through Victoria Road are maintained at all times.	M4M5RZI003 REV03 Page 4 of 17
184	1	DP533342	Victoria Road East Site	Project Works	Rozelle Interchange Works Site	Full Area			M4M5RZI003 REV03 Page 4 of 17
93.1	24	DP1151746	James Craig Road Site	Project Works	Rozelle Interchange Works Site	Partial Area		The Contractor must maintain access to the RMS towing operation adjacent to this area at all times.	M4M5RZI003 REV03 Page 5 of 17
94	4	DP1209992	James Craig Road Site	Project Works	Local Area	Partial Area		The Contractor must: <ul style="list-style-type: none"> ensure that existing traffic movements and performance through James Craig Road are maintained at all times; maintain access to the RMS towing operation adjacent to this area at all times; and, maintain access to the other premises on James Craig Road at all times. 	M4M5RZI003 REV03 Page 5 of 17
125		Road corridor	Iron Cove Link Site	Project Works	Local Area	Partial Area		The Contractor must ensure that existing traffic movements and performance through Victoria Road are maintained at all times.	M4M5RZI003 REV03 Page 6 of 17
126		Road corridor	Iron Cove Link Site	Project Works	Local Area	Partial Area		The Contractor must: <ul style="list-style-type: none"> ensure that existing traffic movements and performance through Victoria Road are maintained at all times; and, maintain access to the premises on Victoria Road at all times. 	M4M5RZI003 REV03 Page 6 of 17
127		Road corridor	Iron Cove Link Site	Project Works	Local Area	Partial Area		The Contractor must: <ul style="list-style-type: none"> ensure that existing traffic movements and performance through Victoria Road are maintained at all times; and, maintain access to the premises on Victoria Road at all times. 	M4M5RZI003 REV03 Page 6 of 17
128		Road corridor	Iron Cove Link Site	Project Works	Local Area	Partial Area		The Contractor must: <ul style="list-style-type: none"> ensure that existing traffic movements and performance through Victoria Road are maintained at all times; and, maintain access to the premises on Victoria Road at all times. 	M4M5RZI003 REV03 Page 6 of 17
129		Road corridor	Iron Cove Link Site	Project Works	Local Area	Partial Area		The Contractor must: <ul style="list-style-type: none"> ensure that existing traffic movements and performance through Victoria Road are maintained at all times; and, maintain access to the premises on Victoria Road at all times. 	M4M5RZI003 REV03 Page 6 of 17
130		Road corridor	Iron Cove Link Site	Project Works	Local Area	Partial Area		The Contractor must: <ul style="list-style-type: none"> ensure that existing traffic movements and performance through Victoria Road are maintained at all times; and, maintain access to the premises on Victoria Road at all times. 	M4M5RZI003 REV03 Page 6 of 17
131		Road corridor	Iron Cove Link Site	Project Works	Local Area	Partial Area		The Contractor must: <ul style="list-style-type: none"> ensure that existing traffic movements and performance through Victoria Road are maintained at all times; and, maintain access to the premises on Victoria Road at all times. 	M4M5RZI003 REV03 Page 6 of 17

SAS No	Lot No.	DP/SP No.	Location	Extent of Work	Area Type	Required Area	Date for Access	Conditions of Access	Drawing Reference
132		Road corridor	Iron Cove Link Site	Project Works	Local Area	Partial Area		The Contractor must: <ul style="list-style-type: none"> ensure that existing traffic movements and performance through Victoria Road are maintained at all times; and, maintain access to the premises on Victoria Road at all times. 	M4M5RZI003 REV03 Page 6 of 17
133		Road corridor	Iron Cove Link Site	Project Works	Local Area	Partial Area		The Contractor must: <ul style="list-style-type: none"> ensure that existing traffic movements and performance through Victoria Road are maintained at all times; and, maintain access to the premises on Victoria Road at all times. 	M4M5RZI003 REV03 Page 6 of 17
134		Road corridor	Iron Cove Link Site	Project Works	Local Area	Partial Area		The Contractor must: <ul style="list-style-type: none"> ensure that existing traffic movements and performance through Victoria Road are maintained at all times; and, maintain access to the premises on Victoria Road at all times. 	M4M5RZI003 REV03 Page 6 of 17
135		Road corridor	Iron Cove Link Site	Project Works	Local Area	Partial Area		The Contractor must: <ul style="list-style-type: none"> ensure that existing traffic movements and performance through Victoria Road are maintained at all times; and, maintain access to the premises on Victoria Road at all times. 	M4M5RZI003 REV03 Page 6 of 17
136		Road corridor	Iron Cove Link Site	Project Works	Local Area	Partial Area		The Contractor must: <ul style="list-style-type: none"> ensure that existing traffic movements and performance through Victoria Road are maintained at all times; and, maintain access to the premises on Victoria Road at all times. 	M4M5RZI003 REV03 Page 6 of 17
137		Road corridor	Iron Cove Link Site	Project Works	Local Area	Partial Area		The Contractor must: <ul style="list-style-type: none"> ensure that existing traffic movements and performance through Victoria Road are maintained at all times; and, maintain access to the premises on Victoria Road at all times. 	M4M5RZI003 REV03 Page 6 of 17
138		Road corridor	Iron Cove Link Site	Project Works	Local Area	Partial Area		The Contractor must: <ul style="list-style-type: none"> ensure that existing traffic movements and performance through Victoria Road are maintained at all times; and, maintain access to the premises on Victoria Road at all times. 	M4M5RZI003 REV03 Page 6 of 17
139		Road corridor	Iron Cove Link Site	Project Works	Local Area	Partial Area		The Contractor must: <ul style="list-style-type: none"> ensure that existing traffic movements and performance through Victoria Road are maintained at all times; and, maintain access to the premises on Victoria Road at all times. 	M4M5RZI003 REV03 Page 6 of 17
140		Road corridor	Iron Cove Link Site	Project Works	Local Area	Partial Area		The Contractor must: <ul style="list-style-type: none"> ensure that existing traffic movements and performance through Victoria Road are maintained at all times; and, maintain access to the premises on Victoria Road at all times. 	M4M5RZI003 REV03 Page 6 of 17
141.1	661	DP729277	Iron Cove Link Site	Temporary Works	Rozelle Interchange Temporary Areas	Partial Area		The Contractor must retain 24/7 pedestrian access to the path under the road bridge.	M4M5RZI003 REV03 Page 6 of 17
141.2	661	DP729277	Iron Cove Link Site	Project Works	Rozelle Interchange Works Site	Partial Area			M4M5RZI003 REV03 Page 6 of 17

SAS No	Lot No.	DP/SP No.	Location	Extent of Work	Area Type	Required Area	Date for Access	Conditions of Access	Drawing Reference
141.3	661	DP729277	Iron Cove Link Site	Temporary Works	Rozelle Interchange Temporary Areas	Partial Area			M4M5RZI003 REV03 Page 6 of 17
142		Road corridor	Iron Cove Link Site	Project Works	Rozelle Interchange Works Site	Partial Area			M4M5RZI003 REV03 Page 6 of 17
143		Road corridor	Iron Cove Link Site	Project Works	Rozelle Interchange Works Site	Partial Area		The Contractor must maintain 24/7 access to Byrnes Street and Elizabeth Street, to allow access to the rear of the premises at 4 Byrnes Street.	M4M5RZI003 REV03 Page 6 of 17
144	1	DP76926	Iron Cove Link Site	Project Works	Rozelle Interchange Works Site	Full Area			M4M5RZI003 REV03 Page 6 of 17
145.1		SP58819	Iron Cove Link Site	Project Works	Rozelle Interchange Works Site	Full Area			M4M5RZI003 REV03 Page 6 of 17
145.2		SP58819	Iron Cove Link Site	Temporary Works	Rozelle Interchange Temporary Areas	Full Area			M4M5RZI003 REV03 Page 6 of 17
146.1	1	DP69104	Iron Cove Link Site	Project Works	Rozelle Interchange Works Site	Full Area			M4M5RZI003 REV03 Page 6 of 17
146.2	1	DP69104	Iron Cove Link Site	Temporary Works	Rozelle Interchange Temporary Areas	Full Area			M4M5RZI003 REV03 Page 6 of 17
147.1	A	DP953067	Iron Cove Link Site	Project Works	Rozelle Interchange Works Site	Full Area			M4M5RZI003 REV03 Page 6 of 17
147.2	A	DP953067	Iron Cove Link Site	Temporary Works	Rozelle Interchange Temporary Areas	Full Area			M4M5RZI003 REV03 Page 6 of 17
148.1	1	DP202468	Iron Cove Link Site	Project Works	Rozelle Interchange Works Site	Full Area			M4M5RZI003 REV03 Page 6 of 17
148.2	1	DP202468	Iron Cove Link Site	Temporary Works	Rozelle Interchange Temporary Areas	Full Area			M4M5RZI003 REV03 Page 6 of 17
149.1	2	DP202468	Iron Cove Link Site	Project Works	Rozelle Interchange Works Site	Full Area			M4M5RZI003 REV03 Page 6 of 17
149.2	2	DP202468	Iron Cove Link Site	Temporary Works	Rozelle Interchange Temporary Areas	Full Area			M4M5RZI003 REV03 Page 6 of 17
150.1	2	DP666618	Iron Cove Link Site	Project Works	Rozelle Interchange Works Site	Full Area			M4M5RZI003 REV03 Page 6 of 17
150.2	2	DP666618	Iron Cove Link Site	Temporary Works	Rozelle Interchange Temporary Areas	Full Area			M4M5RZI003 REV03 Page 6 of 17
151		Road corridor	Iron Cove Link Site	Project Works	Rozelle Interchange Works Site	Partial Area		The Contractor must maintain 24/7 access from Manning Street to all properties on Clubb Street not being acquired.	M4M5RZI003 REV03 Page 6 of 17
152.1	A	DP440466	Iron Cove Link Site	Project Works	Rozelle Interchange Works Site	Full Area			M4M5RZI003 REV03 Page 6 of 17
152.2	A	DP440466	Iron Cove Link Site	Temporary Works	Rozelle Interchange Temporary Areas	Full Area			M4M5RZI003 REV03 Page 6 of 17
153.1	20	DP1011	Iron Cove Link Site	Project Works	Rozelle Interchange Works Site	Full Area			M4M5RZI003 REV03 Page 6 of 17
153.2	20	DP1011	Iron Cove Link Site	Temporary Works	Rozelle Interchange Temporary Areas	Full Area			M4M5RZI003 REV03 Page 6 of 17
154.1	B	DP440466	Iron Cove Link Site	Project Works	Rozelle Interchange Works Site	Full Area			M4M5RZI003 REV03 Page 6 of 17
154.2	B	DP440466	Iron Cove Link Site	Temporary Works	Rozelle Interchange Temporary Areas	Full Area			M4M5RZI003 REV03 Page 6 of 17
155.1	1	DP3724	Iron Cove Link Site	Project Works	Rozelle Interchange Works Site	Full Area			M4M5RZI003 REV03 Page 6 of 17
155.2	1	DP3724	Iron Cove Link Site	Temporary Works	Rozelle Interchange Temporary Areas	Full Area			M4M5RZI003 REV03 Page 6 of 17
156.1	1	DP230611	Iron Cove Link Site	Project Works	Rozelle Interchange Works Site	Full Area			M4M5RZI003 REV03 Page 6 of 17
156.2	1	DP230611	Iron Cove Link Site	Temporary Works	Rozelle Interchange Temporary Areas	Full Area			M4M5RZI003 REV03 Page 6 of 17

SAS No	Lot No.	DP/SP No.	Location	Extent of Work	Area Type	Required Area	Date for Access	Conditions of Access	Drawing Reference
157.1	2	DP230611	Iron Cove Link Site	Project Works	Rozelle Interchange Works Site	Full Area			M4M5RZI003 REV03 Page 6 of 17
157.2	2	DP230611	Iron Cove Link Site	Temporary Works	Rozelle Interchange Temporary Areas	Full Area			M4M5RZI003 REV03 Page 6 of 17
158.1	3	DP3724	Iron Cove Link Site	Project Works	Rozelle Interchange Works Site	Full Area			M4M5RZI003 REV03 Page 6 of 17
158.2	3	DP3724	Iron Cove Link Site	Temporary Works	Rozelle Interchange Temporary Areas	Full Area			M4M5RZI003 REV03 Page 6 of 17
159.1	4	DP3724	Iron Cove Link Site	Project Works	Rozelle Interchange Works Site	Full Area			M4M5RZI003 REV03 Page 6 of 17
159.2	4	DP3724	Iron Cove Link Site	Temporary Works	Rozelle Interchange Temporary Areas	Full Area			M4M5RZI003 REV03 Page 6 of 17
160.1	5	DP3724	Iron Cove Link Site	Project Works	Rozelle Interchange Works Site	Full Area			M4M5RZI003 REV03 Page 6 of 17
160.2	5	DP3724	Iron Cove Link Site	Temporary Works	Rozelle Interchange Temporary Areas	Full Area			M4M5RZI003 REV03 Page 6 of 17
161		Road corridor	Iron Cove Link Site	Project Works	Rozelle Interchange Works Site	Partial Area			M4M5RZI003 REV03 Page 6 of 17
162		Road corridor	Iron Cove Link Site	Project Works	Rozelle Interchange Works Site	Partial Area		The Contractor must maintain 24/7 access from Manning Street to all properties on Toelle Street.	M4M5RZI003 REV03 Page 6 of 17
163		Road corridor	Iron Cove Link Site	Project Works	Rozelle Interchange Works Site	Partial Area		The Contractor must maintain 24/7 access from Manning Street to all properties on Toelle Street.	M4M5RZI003 REV03 Page 6 of 17
164	1	DP542898	Iron Cove Link Site	Project Works	Rozelle Interchange Works Site	Full Area			M4M5RZI003 REV03 Page 6 of 17
165	2	DP542898	Iron Cove Link Site	Project Works	Rozelle Interchange Works Site	Full Area			M4M5RZI003 REV03 Page 6 of 17
166	8	DP959	Iron Cove Link Site	Project Works	Rozelle Interchange Works Site	Full Area			M4M5RZI003 REV03 Page 6 of 17
167	9	DP959	Iron Cove Link Site	Project Works	Rozelle Interchange Works Site	Full Area			M4M5RZI003 REV03 Page 6 of 17
168	10	DP959	Iron Cove Link Site	Project Works	Rozelle Interchange Works Site	Full Area			M4M5RZI003 REV03 Page 6 of 17
169	48	DP815	Iron Cove Link Site	Project Works	Rozelle Interchange Works Site	Full Area			M4M5RZI003 REV03 Page 6 of 17
170	47	DP815	Iron Cove Link Site	Project Works	Rozelle Interchange Works Site	Full Area			M4M5RZI003 REV03 Page 6 of 17
171	46	DP815	Iron Cove Link Site	Project Works	Rozelle Interchange Works Site	Full Area			M4M5RZI003 REV03 Page 6 of 17
172		Road corridor	Iron Cove Link Site	Project Works	Rozelle Interchange Works Site	Partial Area			M4M5RZI003 REV03 Page 6 of 17
173	1	DP960705	Iron Cove Link Site	Project Works	Rozelle Interchange Works Site	Full Area			M4M5RZI003 REV03 Page 6 of 17
174	1	DP1100072	Iron Cove Link Site	Project Works	Rozelle Interchange Works Site	Full Area			M4M5RZI003 REV03 Page 6 of 17
175	29	DP815	Iron Cove Link Site	Project Works	Rozelle Interchange Works Site	Full Area			M4M5RZI003 REV03 Page 6 of 17
176	1	DP511900	Iron Cove Link Site	Project Works	Rozelle Interchange Works Site	Full Area			M4M5RZI003 REV03 Page 6 of 17
177	1	DP918294	Iron Cove Link Site	Project Works	Rozelle Interchange Works Site	Full Area			M4M5RZI003 REV03 Page 6 of 17
185		Road corridor	Iron Cove Link Site	Temporary Works	Rozelle Interchange Temporary Areas	Partial Area		The Contractor must: <ul style="list-style-type: none"> Ensure that existing traffic movements and performance through Moodie Street are maintained at all times; and, Maintain access to the premises on both sides of Moodie Street at all times. 	M4M5RZI003 REV03 Page 6 of 17

Table 2

SAS No	Location	Extent of Work	Area Type	WestConnex Integration Site	Required Area	Date for Access	Conditions of Access	Drawing Reference
191(2)	St Peters Interchange Site WMCC – Control room	Project Works	Rozelle Interchange Works Site	M5 Integration Site	Full Area		<p>Access conditions are in accordance with the terms and conditions for Shared Access (Type 2) as defined in section 11 (Shared Access Definitions) of this Attachment C of the Stage 2 RFP.</p> <p>The Contractor must not adversely impact the performance or durability of Motorway assets on the site, in accordance with section 4.3 (Effects of the Project Works, Temporary Works and O&M Work) of the SWTC.</p> <p>Access to this Rozelle Interchange Works Site expires on the Date of Opening Completion.</p>	M4M5RZI003 REV03 Page 7 of 17
194(2)	Homebush Bay Drive Site WDRS – Control room	Project Works	Rozelle Interchange Works Site	M4 Integration Site	Full Area		<p>Access conditions are in accordance with the terms and conditions for Shared Access (Type 2) as defined in section 11 (Shared Access Definitions) of this Attachment C of the Stage 2 RFP.</p> <p>The Contractor must not adversely impact the performance or durability of Motorway assets on the site, in accordance with section 4.3 (Effects of the Project Works, Temporary Works and O&M Work) of the SWTC.</p>	M4M5RZI003 REV03 Page 8 of 17

Part B – Construction Site (Tunnel Substratum)

- (a) The following provisions apply to Table 2 of this Part B.
- (b) The Contractor must give the Principal written requests for access in accordance with this Part B (each a **Tunnel Substratum Access Request**) to the Principal for the tunnel substrata identified in Table 2 of this Part B (each a **Tunnel Substratum**) by nominated dates for access (each a **Date for Access**).
- (c) The Contractor must give the Principal the Tunnel Substratum Access Request for each Tunnel Substratum at least 12 months before the Date for Access for that Tunnel Substratum and as a condition precedent to the Principal's obligations to provide access under clause 11.1 of the D&C Deed to that Tunnel Substratum.
- (d) Each Tunnel Substratum Access Request must include a geographic information system (GIS) 3D model which:
 - (i) adequately identifies the horizontal extents, and upper and lower levels, for the relevant Tunnel Substrata (**Tunnel Substratum Dimensions**), which must comply with paragraph (e) of this Part B;
 - (ii) nominates the Date for Access for the relevant Tunnel Substrata, which must comply with paragraph (f) of this Part B;
 - (iii) identifies any differences between the Tunnel Substratum Dimensions in the Tunnel Substratum Access Request and the Construction Site (Tunnel Substratum) drawings in Part C of this Exhibit; and
 - (iv) contains any other related information reasonably required by the Principal.
- (e) The Tunnel Substratum Dimensions for the relevant Tunnel Substratum in a Tunnel Substratum Access Request must comply with the following requirements:
 - (i) the Tunnel Substratum must be an underground stratum lot limited in height, width and depth;
 - (ii) the Tunnel Substratum must typically be rectangular in shape when viewed in cross-section, with a variable envelope depending on operational and other physical requirements;
 - (iii) subject to paragraphs (e)(iv) and (e)(v) of this Part B, the height, width and depth of the stratum lot referred to in paragraph (e)(i) of this Part B must be determined by reference to the Rozelle Interchange Works as described in the then current Design Documentation provided by the Contractor;
 - (iv) the Tunnel Substratum must be at least 5 metres below the lowest point of the surface level of the land, except where underground structures (such as dive structures, cut and cover structures and ventilation tunnels) must approach and make contact with the surface of the land on the Rozelle Rail Yards Site and the Iron Cove Link Site;
 - (v) subject to paragraph (e)(vi) of this Part B, the Tunnel Substratum will include the following clearance and allowance areas, unless otherwise agreed by the parties:
 - (A) 10 metres plan clearance from the external sides of tunnels;

- (B) 10 metres clearance above tunnel crown;
 - (C) 10 metres clearance around service tunnels, maintenance bays, tunnel connections to shafts, and the like;
 - (D) 20 metres allowance for ground anchors compared to the excavation pits, or relevant earth retaining structures; and
 - (E) 10 metres clearance from the outer edge of any structure or item requiring clearance that is not referred to in paragraphs (e)(v)(A) to (e)(v)(E) of this Part B;
- (vi) the Tunnel Substratum must:
- (A) align with and allow for connection of the Rozelle Interchange Works to the Main Tunnel Works; and
 - (B) accommodate the safeguarding for future connection (by others) of the WHT Works;
- (vii) the Tunnel Substratum must not extend above ground and must not include areas that are excessive to the Contractor's reasonable requirements for the performance of the Contractor's Activities; and
- (viii) the tunnel substratum for the Main Tunnel Works is fixed, and the Tunnel Substratum must not encroach on or otherwise inhibit the use or occupation of the tunnel substratum for the Main Tunnel Works by the Principal, the Main Tunnel Contractor or a WestConnex Concessionaire or its nominees.
- (f) The Dates for Access for the relevant Tunnel Substrata in a Tunnel Substratum Access Request must comply with the following requirements, unless the Principal otherwise agrees in writing:
- (i) the Date for Access for each Tunnel Substratum must be at least 12 months after the date of the Tunnel Substratum Access Request is given to the Principal in compliance with this Part B; and
 - (ii) there must be no more than 100 Tunnel Substrata on different lots with Dates for Access which are within any 30 day period.
- (g) When the Contractor submits a Tunnel Substratum Access Request in compliance with this Part B for a Tunnel Substratum:
- (i) the Tunnel Substratum Dimensions for the Tunnel Substratum described in Table 2 of this Part B are deemed to be updated to be those set out in the Tunnel Substratum Access Request; and
 - (ii) the Date for Access for the Tunnel Substratum will be as nominated in the Tunnel Substratum Access Request.
- (h) After the Tunnel Substratum Dimensions for a Tunnel Substratum have been updated in accordance with paragraph (g)(i) of this Part B, the Contractor may only change the Tunnel Substratum Dimensions in accordance with Schedule 13. Where land outside the Tunnel Substratum Dimensions is required, but the Contractor has not updated the Tunnel Substratum Dimensions to include the land, the land will be Extra Land for the purposes of clause 11.4 of this deed.

- (i) After the Date for Access for a Tunnel Substratum have been determined in accordance with paragraph (g)(ii) of this Part B, the Contractor may only change the Date for Access in accordance with Schedule 13.
- (j) Where Attachment 1 specifies either or both a revised Date for Access, or a 3D model version with revised Tunnel Substratum Dimensions, for a Tunnel Substratum, the Contractor is taken to have submitted a Tunnel Substratum Access Request in accordance with this Part B describing those Tunnel Substratum Dimensions and nominating that Date for Access.
- (k) For the purposes of this Part B:
 - (i) Rozelle Rail Yards Site means page 1 of 17 in M4M5RZI003 REV03 contained in the Site Access Schedule;
 - (ii) Iron Cove Link Site means page 6 of 17 in M4M5RZI003 REVO3 contained in the Site Access Schedule; and
 - (iii) in Tables 1 and 2 below, "Project Works" means Project Works (Rozelle Interchange).

Table 1 : Main Tunnel Stubs Substratum Site Area

Substratum Access Area	Location	Extent of Work	Area Type	Integration Site Type	Required Area	Date for Access	Conditions of Access	Drawing Reference
A	Main Tunnel Stub - East	Project Work	Rozelle Interchange Works Site	Stage 3 Integration Site	Full Area		The Contractor must not adversely impact the performance or durability of Motorway assets on the site, in accordance with section 4.3 (Effects of the Project Works, Temporary Works and O&M Work) of the SWTC.	M4M5RZI003 REV03 Page 9 of 17
B	Main Tunnel Stub - East	Project Work	Rozelle Interchange Works Site	Stage 3 Integration Site	Full Area		The Contractor must not adversely impact the performance or durability of Motorway assets on the site, in accordance with section 4.3 (Effects of the Project Works, Temporary Works and O&M Work) of the SWTC.	M4M5RZI003 REV03 Page 9 of 17
C	Main Tunnel Stub - West	Project Work	Rozelle Interchange Works Site	Stage 3 Integration Site	Full Area		The Contractor must not adversely impact the performance or durability of Motorway assets on the site, in accordance with section 4.3 (Effects of the Project Works, Temporary Works and O&M Work) of the SWTC.	M4M5RZI003 REV03 Page 9 of 17
D	Main Tunnel Stub - West	Project Work	Rozelle Interchange Works Site	Stage 3 Integration Site	Full Area		The Contractor must not adversely impact the performance or durability of Motorway assets on the site, in accordance with section 4.3 (Effects of the Project Works, Temporary Works and O&M Work) of the SWTC.	M4M5RZI003 REV03 Page 9 of 17

Table 2: Tunnel Substrata

Substratum ID	Extent of Work	Area Type	Date for Access ¹	Conditions of Access	Drawing Reference
E01	Project Works	Rozelle Interchange Works Site		None	M4M5RZI003 REV03 Pages 12, 13 and 14 of 17
E02	Project Works	Rozelle Interchange Works Site		None	M4M5RZI003 REV03 Pages 12, 13 and 14 of 17
E03	Project Works	Rozelle Interchange Works Site		None	M4M5RZI003 REV03 Pages 11, 12 and 14 of 17
E04	Project Works	Rozelle Interchange Works Site		None	M4M5RZI003 REV03 Pages 11, 12, 13 and 14 of 17
E05	Project Works	Rozelle Interchange Works Site		None	M4M5RZI003 REV03 Pages 11, 12, 13 and 14 of 17
E06	Project Works	Rozelle Interchange Works Site		None	M4M5RZI003 REV03 Pages 11, 12, 13 and 14 of 17

Substratum ID	Extent of Work	Area Type	Date for Access ¹	Conditions of Access	Drawing Reference
E07	Project Works	Rozelle Interchange Works Site		None	M4M5RZI003 REV03 Pages 11, 12, 13, 14 and 16 of 17
E08	Project Works	Rozelle Interchange Works Site		None	M4M5RZI003 REV03 Pages 11, 12, 14, 15 and 16 of 17
E09	Project Works	Rozelle Interchange Works Site		None	M4M5RZI003 REV03 Pages 11, 12, 13, 14, 15 and 16 of 17
E10	Project Works	Rozelle Interchange Works Site		None	M4M5RZI003 REV03 Pages 10, 11, 12, 14 and 16 of 17
E11	Project Works	Rozelle Interchange Works Site		None	M4M5RZI003 REV03 Pages 10, 11, 12, 14 and 16 of 17
E12	Project Works	Rozelle Interchange Works Site		None	M4M5RZI003 REV03 Pages 10, 11, 12, 14, 15 and 16 of 17
E13	Project Works	Rozelle Interchange Works Site		None	M4M5RZI003 REV03 Pages 10, 11, 12, 15, 16 and 17 of 17
E14	Project Works	Rozelle Interchange Works Site		None	M4M5RZI003 REV03 Pages 10, 11, 12, 13, 14, 15, 16 and 17 of 17
E15	Project Works	Rozelle Interchange Works Site		None	M4M5RZI003 REV03 Pages 10, 11, 12, 15, 16 and 17 of 17
E16	Project Works	Rozelle Interchange Works Site		None	M4M5RZI003 REV03 Pages 10, 11, 12, 15, 16 and 17 of 17
E17	Project Works	Rozelle Interchange Works Site		None	M4M5RZI003 REV03 Pages 10, 11, 12, 15, 16 and 17 of 17
E18	Project Works	Rozelle Interchange Works Site		None	M4M5RZI003 REV03 Pages 10, 11, 12, 14, 15, 16 and 17 of 17
E19	Project Works	Rozelle Interchange Works Site		None	M4M5RZI003 REV03 Pages 10, 11, 12, 15, and 17 of 17
E20	Project Works	Rozelle Interchange Works Site		None	M4M5RZI003 REV03 Pages 11, 12, 15, and 17 of 17
E21	Project Works	Rozelle Interchange Works Site		None	M4M5RZI003 REV03 Pages 11, 12, and 17 of 17
E22	Project Works	Rozelle Interchange Works Site		None	M4M5RZI003 REV03 Page 17 of 17 M4M5RZI003 REV03 Page 17 of 17

Part C – Construction Site Drawings

Part D – Description of Main Tunnel Stubs Substratum Site Area

Without limiting paragraph 1A(b) of this Exhibit the boundaries of the Main Tunnel Stubs Substratum Site (which forms part of the tunnel substratum referred to in paragraph (b) of the definition of "Rozelle Interchange Works Site") are more particularly described in the table below.

The locations of the four Main Tunnel Stubs Substratum Access Areas will be amended to suit the final constructed location.

The following descriptions apply to the details provided in Table 1:

- a) 'Construction Site Limits' defines the limits which bound the Construction Site envelope for the relevant part of the Construction Site.

Table 1

Substratum Access Area	Substratum Site Location Description	Construction Site Limits
A	Main Tunnel Stub - East	<ol style="list-style-type: none"> 1. This part of the Construction Site is bound by the roof, walls and floor of the Main Tunnel Southbound Stub (East), extending 20 metres back from the end of the tunnel stub, and as represented on the Main Tunnel Stubs Substratum Plan contained within this Appendix 9. 2. Project Works (Rozelle Interchange) and Temporary Works (Rozelle Interchange) may extend locally outside of the Construction Site described in item 1 subject to them remaining within the Main Tunnel Motorway Stratum and not extending into any operational space of the Main Tunnel. The Construction Site may be extended for the purpose of enabling the Contractor to fulfil its obligations to complete the Integration Works at the MTW Stubs, by obtaining written approval from the Principal's Representative.
B	Main Tunnel Stub - East	<ol style="list-style-type: none"> 1. This part of the Construction Site is bound by the roof, walls and floor of the Main Tunnel Northbound Stub (East), extending 20 metres back from the end of the tunnel stub, and as represented on the Main Tunnel Stubs Substratum Plan contained within this Appendix 9. 2. Project Works (Rozelle Interchange) and Temporary Works (Rozelle Interchange) may extend locally outside of the Construction Site described in item 1 subject to them remaining within the Main Tunnel Motorway Stratum and not extending into any operational space of the Main Tunnel. The Construction Site may be extended for the purpose of enabling the Contractor to fulfil its obligations to complete the Integration Works at the MTW Stubs, by obtaining written approval from the Principal's Representative.
C	Main Tunnel Stub - West	<ol style="list-style-type: none"> 1. This part of the Construction Site is bound by the roof, walls and floor of the Main Tunnel Northbound Stub (West), extending 20 metres back from the end of the tunnel stub, and as represented on the Main Tunnel Stubs Substratum Plan contained within this Appendix 9. 2. Project Works (Rozelle Interchange) and Temporary Works (Rozelle Interchange) may extend locally outside of the Construction Site described in item 1 subject to them remaining within the Main Tunnel Motorway Stratum and not extending into any operational space of the Main Tunnel. The Construction Site may be extended for the purpose of enabling the Contractor to fulfil its obligations to complete the Integration Works at the MTW Stubs, by obtaining written approval from the Principal's Representative.
D	Main Tunnel Stub - West	<ol style="list-style-type: none"> 1. This part of the Construction Site is bound by the roof, walls and floor of the Main Tunnel Southbound Stub (West), extending 20 metres back from the end of the tunnel stub, and as represented on the Main Tunnel Stubs Substratum Plan contained within this Appendix 9. 2. Project Works (Rozelle Interchange) and Temporary Works (Rozelle Interchange) may extend locally outside of the Construction Site described in item 1 subject to them remaining within the Main Tunnel Motorway Stratum and not extending into any operational space of the Main Tunnel. The Construction Site may be extended for the purpose of enabling the Contractor to fulfil its obligations to complete the Integration Works at the MTW Stubs, by obtaining written approval from the Principal's Representative.

Attachment 1 to Exhibit H, Part A (*Rozelle Interchange Project Works*)

Existing Tunnel Substratum Access Requests

PART B – WHT SOUTHERN TUNNEL WORKS

1 Definitions

Words and expressions not defined in this Exhibit will have the same meaning as the words and expressions defined in the D&C Deed, except to the extent to which the context otherwise requires, and:

- a) **Location** means the location marked in blue in the Construction Site (Tunnel Substratum) drawings attached to Part C of this Exhibit.
- b) **Construction Site Drawings** means the plans attached to Part C to this Exhibit. A parcel of land shown on a Construction Site Drawing may have one or more of its boundaries defined by reference to co-ordinates as shown on that Construction Site Drawing (either in addition to, or in the place of, any boundary shown on survey plans lodged with and registered by Land and Property Information).
- c) **WHT Stubs Substratum Site** means the WHT Stubs Substratum Access Area in Table 3 of Part D.
- d) **WHT Ventilation Stubs Substratum Site** means the WHT Ventilation Substratum Access Area in Table 3 of Part D.

2 INTERPRETATION

- a) The WHT Southern Tunnel Works Site referred to in paragraph (a) of the definition of " WHT Southern Tunnel Works Site " is described in Part A (Construction Site (Surface Land)) and shown on the Construction Site Drawings titled "Construction Site (Surface Land)" in Part C of this Exhibit.
- b) The tunnel substratum referred to in paragraph (b) of the definition of " WHT Southern Tunnel Works Site " is made up of the WHT Stubs Substratum Site area, WHT Ventilation Stubs Substratum Site area, tunnel substratum, tunnel ramps substratum and ventilation tunnels substratum, other than those substratum areas which are WHT Southern Tunnel Temporary Areas. Each element of this tunnel substratum is described in Part B (Construction Site (Tunnel Substratum)), shown on the Construction Site Drawings titled "Construction Site (Tunnel Substratum)" in Part C of this Exhibit, with the boundaries more particularly described in Part D (Description of WHT Stubs Substratum Site Area), as varied in accordance with Schedule 13 of the D&C Deed.
- c) The Construction Site Drawings titled "Construction Site (Tunnel Substratum) Drawings" include the additional substratum required by the Contractor for the WHT Southern Tunnel Works and Temporary Works (WHT Southern Tunnel Works) which is additional to the WHT Stubs Substratum Site area and WHT Ventilation Stubs Substratum Site area.
- d) The Local Areas are described in Part A (Construction Site (Surface land)) and shown on the Construction Site Drawings titled "Construction Site (Surface Land)" and in Part C of this Exhibit.
- e) The WHT Southern Tunnel Temporary Areas are described in:
 - (i) Part A (Construction Site (Surface Land)) and shown on the Construction Site Drawings titled "Construction Site (Surface Land)" in Part C of this Exhibit; and,

- (ii) Part B (Construction Site (Tunnel Substratum)) and shown as hatched on the Construction Site Drawings titled "Construction Site (Tunnel Substratum)" in Part C of this Exhibit.
- f) The Construction Site Drawings titled "Construction Site (Tunnel Substratum) Drawings" show boundaries and title details of the parcels of land which fall wholly or partially within the parts of the Construction Site shown on those drawings. For the avoidance of doubt, the parcels of land have been included on those drawings for information purposes only, and access will only be provided to those parts of the parcels of land which form part of the Construction Site and shown as hatched in those drawings.
- g) All coordinates identified in the Construction Site Drawings are MGA-94 Zone 56 coordinates based on the Geocentric Datum of Australia (GDA).
- h) Offsets to boundaries identified in the Construction Site Drawings to define a land parcel are offsets to boundaries shown on survey plans lodged with and registered by Land and Property Information.

3 INTRODUCTION

- a) This Exhibit contains four parts:
 - (i) Part A - Construction Site (Surface Land);
 - (ii) Part B- Construction Site (Tunnel Substratum);
 - (iii) Part C- Construction Site Drawings; and
 - (iv) Part D - Description of WHT Stubs Substratum Site area and WHT Ventilation Stubs Substratum Site area.
- b) Part A of this Exhibit is subject to the requirements of:
 - (i) the Project Documents; and
 - (ii) any other document and any condition referred to in this Exhibit, including in the "Conditions of Access" column in Table 2 in Part A of this Exhibit,
and, in particular, must be read in conjunction with clauses 11.3, 11.4 and 18 of the D&C Deed, Schedules 1A and 8 to the D&C Deed and sections 1.3 and 5.1 of, and Appendix A.1 to, the Scope of Works and Technical Criteria.
- c) Part B of the Exhibit is subject to the requirements of:
 - (i) the Project Documents; and
 - (ii) any other document and any condition referred to in this Exhibit, including in the "Conditions of Access" column in Table 3 in Part D of this Part B of this Exhibit and Table 1 in Part B of this Part B of this Exhibit,
and, in particular, must be read in conjunction with clauses 11.3, 11.4 and 18 of the D&C Deed, Schedules 1A and 8 to the D&C Deed and sections 1.3 and 5.1 of, and Appendix A.1 to, the Scope of Works and Technical Criteria.
- d) Part C of this Exhibit contains a hard drive that includes the Construction Site Drawings.
- e) Part D of this Exhibit contains a table which more particularly describes the boundaries of the WHT Stubs Substratum Site area and WHT Ventilation Stubs Substratum Site area.

4 EXPLANATION OF PART A - CONSTRUCTION SITE (SURFACE LAND)

4.1 EXPLANATION OF TABLES

Part A of this Exhibit comprises Table 2 consisting of 10 columns as follows:

- a) **SAS No** is the unique number marking and identifying each specific parcel of land within the Construction Site (Surface land) as shown in the Construction Site Drawings attached to Part C of this Exhibit.
- b) **Lot No** is the NSW Land Registry Services registered lot number of the specific parcel of land corresponding with the relevant number in the "SAS No" column (where applicable).
- c) **DP/SP No** is the deposited plan number registered at NSW Land Registry Services of the specific parcel of land corresponding with the relevant number in the "SAS No" column (where applicable).
- d) **Location** is the street address (or, where applicable, description of the location of Local Road, Motorway Reserve Land, or other parcel of land) in respect of the specific parcel of land corresponding with the relevant number in the "SAS No" column. The location description is included for illustrative purposes only and Transport for New South Wales has no obligation to give the Contractor, its Related Parties or its invitees access to any area referred to in the "Location" column that is not also described in the "Lot No", "DP/SP No" and "Required Area" columns and shown in the Construction Site Drawings.
- e) **Extent of Work** is the type of works (either WHT Southern Tunnel Works (including any Temporary Works (WHT Southern Tunnel Works) required to complete those WHT Southern Tunnel Works) or Temporary Works (WHT Southern Tunnel Works)) that may be carried out on the parcel of land corresponding with the relevant number in the "SAS No" column subject to the other requirements of this deed.
- f) **Area Type** is the categorisation of the land corresponding with the relevant number in the "SAS No" column as either part of the WHT Southern Tunnel Works Works Site, a Local Area or a Rozelle Interchange Temporary Areas.
- g) **Required Area** is the required area of the specific parcel of land corresponding with the relevant number in the "SAS No" column. In the "Required Area" column:
 - (i) "Full Area" indicates that all of the relevant parcel of land forms part of the Construction Site and is unrestricted in height and depth;
 - (ii) "PT Area" indicates that part of the relevant parcel of land forms part of the Construction Site and is unrestricted in height and depth; and
 - (iii) "PT (air)" indicates that the air space above the surface level of the relevant parcel of land forms part of the Construction Site.
- h) **Date for Access** is the date on which the Principal will give the Contractor access to the parcel of land corresponding with the relevant number in the "SAS No" column and must be read in conjunction with the "Conditions of Access" column.
- i) **Conditions of Access** are terms and conditions which the Contractor must comply with in respect of the access to and/or use and occupation of the relevant parcel of land corresponding with the relevant number in the "SAS No" column.

- j) **Drawing Reference** refers to the Construction Site Drawing on which the land corresponding with the relevant number in the "SAS No" column is shown.

4.2 GENERAL TERMS AND CONDITIONS OF ACCESS

- a) The contents of the "Conditions of Access" column do not limit the Contractor's obligations to comply with the Scope of Works and Technical Criteria and the Project Documents.
- b) Any conditions set out or referred to in the Scope of Works and Technical Criteria that apply in respect of:
 - (i) the WHT Southern Tunnels Works Site;
 - (ii) Local Areas; or
 - (iii) WHT Southern Tunnels Temporary Areas,are deemed to be included in the "Conditions of Access" column of Table 2 in Part A of this Exhibit where relevant with respect to any parcel of land.
- c) The Contractor's obligations under clause 11.3 of the D&C Deed and section 5.1 of the Scope of Works and Technical Criteria are deemed to be included in the "Conditions of Access" column of Table 2 in Part A of this Exhibit where relevant with respect to any parcel of land.

5 EXPLANATION OF PART B - CONSTRUCTION SITE (TUNNEL SUBSTRATUM)

Part B of this Exhibit comprises 2 tables as follows:

a) Table 1: Tunnels

This table identifies the tunnel substratum for the tunnels.

b) Table 2: Tunnels

This table identifies tunnel substratum that has been gazetted by Transport for New South Wales and requires modification to suit the WHT Southern Tunnel Works.

6 EXPLANATION OF PART D - WHT STUBS SUBSTRATUM SITE AREA AND WHT Ventilation Stubs Substratum Site area

Part D of this Exhibit comprises 1 table as follows:

(a) Table 3: WHT Stubs Substratum Site area and WHT Ventilation Stubs Substratum Site area.

This table identifies tunnel substratum for the WHT Stubs Substratum Site area and WHT Ventilation Stubs Substratum Site area.

7 SHARED ACCESS DEFINITIONS

Table 1 below specifies the terms and conditions which apply to the different types of Shared Access where identified in this Exhibit.

Table 1: Shared Access Requirements

Site ID	Conditions of Access
WHT Ventilation Stubs	<ol style="list-style-type: none">1. This area of the Construction Site is controlled by Transport for NSW and/or it's nominated party.2. The Contractor may access and use the Construction Site, subject to providing the Transport for NSW and/or its nominated party with:<ul style="list-style-type: none">• sufficient notice in accordance with the requirements of Transport for NSW; and• comprehensive details of the nature, extent, duration and other relevant details associated with the Contractors access and use of the site, as requested by and to the satisfaction of Transport for NSW.3. The Contractor must comply with the requirements, procedures and protocols of Transport for NSW throughout the duration of its access or use of that area of the Construction Site.


Part A. Construction Site (Surface Land)

Table 2: Construction Site (Surface Land)

SAS ID	Lot No	DP / SP No.	Location	Extent of Work	Area Type	Date for Access	Date for Handback	Conditions of Access	Drawing Reference
STW-1			Rozelle Rail Yards Site	Temporary Works (WHT Southern Tunnel Works)	WHT Southern Tunnel Temporary Area		Completion (WHT Southern Tunnel Works)	The Contractor is permitted access to the area beneath the City West Link cut and cover structure and associated ventilation exhaust area and underground substation. Access to this area is from The Crescent / City West Link intersection.	Western Harbour Tunnel Southern Tunnel Works Sheet 1 of 3
STW-3			Rozelle Rail Yards Site	Local Area Works	Local Area		Completion (WHT Southern Tunnel Works)	The Contractor must complete the works identified in Section 2.11 of the Technical Requirements without any adverse impact to the Project Works (Rozelle Interchange).	Western Harbour Tunnel Southern Tunnel Works Sheet 1 of 3
STW-8	9	DP1001928	Rozelle Rail Yards Site	Local Area Works	Local Area		Completion (WHT Southern Tunnel Works)	The Contractor must complete the works identified in Section 2.11 of the Technical Requirements without any adverse impact to the Project Works (Rozelle Interchange).	Western Harbour Tunnel Southern Tunnel Works Sheet 1 of 3
STW-9	23	DP863385	Rozelle Rail Yards Site	Local Area Works	Local Area		Completion (WHT Southern Tunnel Works)	The Contractor must complete the works identified in Section 2.11 of the Technical Requirements	Western Harbour Tunnel Southern Tunnel Works Sheet 1 of 3

								without any adverse impact to the Project Works (Rozelle Interchange Rozelle Interchange).	
STW-10	12	DP1256361	Rozelle Rail Yards Site	Local Area Works	Local Area		Completion (WHT Southern Tunnel Works)	The Contractor must complete the works identified in Section 2.11 of the Technical Requirements without any adverse impact to the Project Works (Rozelle Interchange).	Western Harbour Tunnel Southern Tunnel Works Sheet 1 of 3
STW-11	13	DP1226940	Rozelle Rail Yards Site	Local Area Works	Local Area		Completion (WHT Southern Tunnel Works)	The Contractor must complete the works identified in Section 2.11 of the Technical Requirements without any adverse impact to the Project Works (Rozelle Interchange).	Western Harbour Tunnel Southern Tunnel Works Sheet 1 of 3
STW-12	10	DP261985	Rozelle Rail Yards Site	Local Area Works	Local Area		Completion (WHT Southern Tunnel Works)	The Contractor must complete the works identified in Section 2.11 of the Technical Requirements without any adverse impact to the Project Works (Rozelle Interchange).	Western Harbour Tunnel Southern Tunnel Works Sheet 1 of 3
STW-13	1	DP827708	Rozelle Rail Yards Site	Local Area Works	Local Area		Completion (WHT Southern Tunnel Works)	The Contractor must complete the works identified in Section 2.11 of the Technical Requirements without any adverse impact to the Project Works (Rozelle Interchange).	Western Harbour Tunnel Southern Tunnel Works Sheet 1 of 3
STW-14	3	DP827708	Rozelle Rail	Local Area Works	Local Area		Completion (WHT Southern	The Contractor must complete the works identified in Section 2.11 of the	Western Harbour Tunnel Southern Tunnel Works

			Yards Site				Tunnel Works)	Technical Requirements without any adverse impact to the Project Works (Rozelle Interchange).	Sheet 1 of 3
STW-15	7	DP1001928	Rozelle Rail Yards Site	Local Area Works	Local Area		Completion (WHT Southern Tunnel Works)	The Contractor must complete the works identified in Section 2.11 of the Technical Requirements without any adverse impact to the Project Works (Rozelle Interchange).	Western Harbour Tunnel Southern Tunnel Works Sheet 1 of 3
STW-16	2	DP827708	Rozelle Rail Yards Site	Local Area Works	Local Area		Completion (WHT Southern Tunnel Works)	The Contractor must complete the works identified in Section 2.11 of the Technical Requirements without any adverse impact to the Project Works (Rozelle Interchange).	Western Harbour Tunnel Southern Tunnel Works Sheet 1 of 3
STW-17	31	DP1055559	Rozelle Rail Yards Site	Local Area Works	Local Area		Completion (WHT Southern Tunnel Works)	The Contractor must complete the works identified in Section 2.11 of the Technical Requirements without any adverse impact to the Project Works (Rozelle Interchange).	Western Harbour Tunnel Southern Tunnel Works Sheet 1 of 3
STW-18	30	DP1055559	Rozelle Rail Yards Site	Local Area Works	Local Area		Completion (WHT Southern Tunnel Works)	The Contractor must complete the works identified in Section 2.11 of the Technical Requirements without any adverse impact to the Project Works (Rozelle Interchange).	Western Harbour Tunnel Southern Tunnel Works Sheet 1 of 3

STW-19	13	DP1226940	Rozelle Rail Yards Site	Temporary Works (WHT Southern Tunnel Works)	WHT Southern Tunnel Temporary Area		Completion (WHT Southern Tunnel Works)	<p>The Contractor is permitted access to the area beneath the City West Link cut and cover structure and associated ventilation exhaust area and underground substation.</p> <p>Access to this area is from The Crescent / City West Link intersection.</p>	<p>Western Harbour Tunnel Southern Tunnel Works Sheet 1 of 3</p>
--------	----	-----------	-------------------------	---	------------------------------------	---	--	---	--

Part B. Construction Site (Tunnel Substratum)

- a) The following provisions apply to Table 1, Table 2 of the Part B and Table 3 of Part D.
- b) The Contractor must give the Principal written requests for access in accordance with this Part B (each a **Tunnel Substratum Access Request**) to the Principal for the tunnel substrata identified in Table 1, Table 2 of this Part B and Table 3 of Part D (each a **Tunnel Substratum**) by nominated dates for access (each a **Date for Access**).
- c) The Contractor must give the Principal the Tunnel Substratum Access Request for each Tunnel Substratum at least 12 months before the Date for Access for that Tunnel Substratum and as a condition precedent to the Principal's obligations to provide access under clause 11.1 of the D&C Deed to that Tunnel Substratum.
- d) Each Tunnel Substratum Access Request must include a geographic information system (GIS) 3D model which:
 - (i) adequately identifies the horizontal extents, and upper and lower levels, for the relevant Tunnel Substrata (**Tunnel Substratum Dimensions**), which must comply with paragraph (e) of this Part B;
 - (ii) nominates the Date for Access for the relevant Tunnel Substrata, which must comply with paragraph (f) of this Part B;
 - (iii) identifies any differences between the Tunnel Substratum Dimensions in the Tunnel Substratum Access Request and the Construction Site (Tunnel Substratum) drawings in Part C of this Exhibit; and
 - (iv) contains any other related information reasonably required by the Principal.
- e) The Tunnel Substratum Dimensions for the relevant Tunnel Substratum in a Tunnel Substratum Access Request must comply with the following requirements:
 - (i) the Tunnel Substratum must be an underground stratum lot limited in height, width and depth;
 - (ii) the Tunnel Substratum must typically be rectangular in shape when viewed in cross-section, with a variable envelope depending on operational and other physical requirements;
 - (iii) subject to paragraphs (e)(iv) and (e)(v) of this Part B, the height, width and depth of the stratum lot referred to in paragraph (e)(i) of this Part B must be determined by reference to the WHT Southern Tunnel Works as described in the then current Design Documentation provided by the Contractor;
 - (iv) the Tunnel Substratum must be at least 5 metres below the lowest point of the surface level of the land, except where underground structures (such as dive structures, cut and cover structures and ventilation tunnels) must approach and make contact with the surface of the land on the Rozelle Rail Yards Site;
 - (v) subject to paragraph (e)(vi) of this Part B, the Tunnel Substratum will include the following clearance and allowance areas, unless otherwise agreed by the parties:
 - A. 10 metres plan clearance from the external sides of tunnels;

- B. 10 metres clearance above tunnel crown;
 - C. 10 metres clearance around service tunnels, maintenance bays, tunnel connections to shafts, and the like;
 - D. 20 metres allowance for ground anchors compared to the excavation pits, or relevant earth retaining structures; and
 - E. 10 metres clearance from the outer edge of any structure or item requiring clearance that is not referred to in paragraphs (e)(v)(A) to (e)(v)(E) of this Part B;
- (vi) the Tunnel Substratum must:
- A. align with and allow for connection of the Rozelle Interchange Works to the WHT Southern Tunnel Works; and
 - B. accommodate the safeguarding for future connection (by others) of the Remaining WHT Works;
- (vii) the Tunnel Substratum must not extend above ground and must not include areas that are excessive to the Contractor's reasonable requirements for the performance of the Contractor's Activities; and
- (viii) Not used.
- f) The Dates for Access for the relevant Tunnel Substrata in a Tunnel Substratum Access Request must comply with the following requirements, unless the Principal otherwise agrees in writing:
- (i) the Date for Access for each Tunnel Substratum must be at least 12 months after the date of the Tunnel Substratum Access Request is given to the Principal in compliance with this Part B; and
 - (ii) there must be no more than 75 Tunnel Substrata on different lots with Dates for Access which are within any 30 day period.
- g) When the Contractor submits a Tunnel Substratum Access Request in compliance with this Part B for a Tunnel Substratum:
- (i) the Tunnel Substratum Dimensions for the Tunnel Substratum described in Table 1 and Table 2 of this Part B and Table 3 of Part D are deemed to be updated to be those set out in the Tunnel Substratum Access Request; and
 - (ii) the Date for Access for the Tunnel Substratum will be as nominated in the Tunnel Substratum Access Request.
- h) After the Tunnel Substratum Dimensions for a Tunnel Substratum have been updated in accordance with paragraph (g)(i) of this Part B, the Contractor may only change the Tunnel Substratum Dimensions in accordance with Schedule 13. Where land outside the Tunnel Substratum Dimensions is required, but the Contractor has not updated the Tunnel Substratum Dimensions to include the land, the land will be Extra Land for the purposes of clause 11.4 of this deed.
- i) After the Date for Access for a Tunnel Substratum have been determined in accordance with paragraph (g)(ii) of this Part B, the Contractor may only change the Date for Access in accordance with Schedule 13.

j) Not used.

Table 1: Tunnel Substrata

Substratum ID	Extent of Work	Lot No	DP / SP No.	Area Type	Date for Access ¹	Conditions of Access	Drawing Reference
F22	WHT Southern Tunnel Works	1	DP1093206	WHT Southern Tunnel Works Site		None	WESTERN HARBOUR TUNNEL, CHANGE PROPOSAL 99, SUBSTRATUM ACQUISITION PLAN Sheets 1 to 14
F22	WHT Southern Tunnel Works	1	DP1112434	WHT Southern Tunnel Works Site		None	WESTERN HARBOUR TUNNEL, CHANGE PROPOSAL 99, SUBSTRATUM ACQUISITION PLAN Sheets 1 to 14
F22	WHT Southern Tunnel Works	1	DP1145750	WHT Southern Tunnel Works Site		None	WESTERN HARBOUR TUNNEL, CHANGE PROPOSAL 99, SUBSTRATUM ACQUISITION PLAN Sheets 1 to 14
F22	WHT Southern Tunnel Works	1	DP1207154	WHT Southern Tunnel Works Site		None	WESTERN HARBOUR TUNNEL, CHANGE PROPOSAL 99, SUBSTRATUM ACQUISITION PLAN Sheets 1 to 14
F22	WHT Southern Tunnel Works	1	DP226629	WHT Southern Tunnel Works Site		None	WESTERN HARBOUR TUNNEL, CHANGE PROPOSAL 99, SUBSTRATUM ACQUISITION PLAN Sheets 1 to 14
F22	WHT Southern Tunnel Works	1	DP435645	WHT Southern Tunnel Works Site		None	WESTERN HARBOUR TUNNEL, CHANGE PROPOSAL 99, SUBSTRATUM ACQUISITION PLAN Sheets 1 to 14
F22	WHT Southern Tunnel Works	1	DP784090	WHT Southern Tunnel Works Site		None	WESTERN HARBOUR TUNNEL, CHANGE PROPOSAL 99, SUBSTRATUM ACQUISITION PLAN Sheets 1 to 14

Substratum ID	Extent of Work	Lot No	DP / SP No.	Area Type	Date for Access ¹	Conditions of Access	Drawing Reference
F22	WHT Southern Tunnel Works	1	DP868943	WHT Southern Tunnel Works Site		None	WESTERN HARBOUR TUNNEL, CHANGE PROPOSAL 99, SUBSTRATUM ACQUISITION PLAN Sheets 1 to 14
F22	WHT Southern Tunnel Works	1	DP910352	WHT Southern Tunnel Works Site		None	WESTERN HARBOUR TUNNEL, CHANGE PROPOSAL 99, SUBSTRATUM ACQUISITION PLAN Sheets 1 to 14
F22	WHT Southern Tunnel Works	1	DP925445	WHT Southern Tunnel Works Site		None	WESTERN HARBOUR TUNNEL, CHANGE PROPOSAL 99, SUBSTRATUM ACQUISITION PLAN Sheets 1 to 14
F22	WHT Southern Tunnel Works	1	DP986342	WHT Southern Tunnel Works Site		None	WESTERN HARBOUR TUNNEL, CHANGE PROPOSAL 99, SUBSTRATUM ACQUISITION PLAN Sheets 1 to 14
F22	WHT Southern Tunnel Works	10	DP654	WHT Southern Tunnel Works Site		None	WESTERN HARBOUR TUNNEL, CHANGE PROPOSAL 99, SUBSTRATUM ACQUISITION PLAN Sheets 1 to 14
F22	WHT Southern Tunnel Works	10	DP874957	WHT Southern Tunnel Works Site		None	WESTERN HARBOUR TUNNEL, CHANGE PROPOSAL 99, SUBSTRATUM ACQUISITION PLAN Sheets 1 to 14
F22	WHT Southern Tunnel Works	103	DP1247164	WHT Southern Tunnel Works Site		None	WESTERN HARBOUR TUNNEL, CHANGE PROPOSAL 99, SUBSTRATUM ACQUISITION PLAN Sheets 1 to 14
F22	WHT Southern	105	DP1232769	WHT Southern Tunnel Works Site		None	WESTERN HARBOUR TUNNEL, CHANGE PROPOSAL 99,

Substratum ID	Extent of Work	Lot No	DP / SP No.	Area Type	Date for Access ¹	Conditions of Access	Drawing Reference
	Tunnel Works						SUBSTRATUM ACQUISITION PLAN Sheets 1 to 14
F22	WHT Southern Tunnel Works	11	DP874957	WHT Southern Tunnel Works Site		None	WESTERN HARBOUR TUNNEL, CHANGE PROPOSAL 99, SUBSTRATUM ACQUISITION PLAN Sheets 1 to 14
F22	WHT Southern Tunnel Works	12	DP654	WHT Southern Tunnel Works Site		None	WESTERN HARBOUR TUNNEL, CHANGE PROPOSAL 99, SUBSTRATUM ACQUISITION PLAN Sheets 1 to 14
F22	WHT Southern Tunnel Works	13	DP654	WHT Southern Tunnel Works Site		None	WESTERN HARBOUR TUNNEL, CHANGE PROPOSAL 99, SUBSTRATUM ACQUISITION PLAN Sheets 1 to 14
F22	WHT Southern Tunnel Works	14	DP654	WHT Southern Tunnel Works Site		None	WESTERN HARBOUR TUNNEL, CHANGE PROPOSAL 99, SUBSTRATUM ACQUISITION PLAN Sheets 1 to 14
F22	WHT Southern Tunnel Works	15	DP654	WHT Southern Tunnel Works Site		None	WESTERN HARBOUR TUNNEL, CHANGE PROPOSAL 99, SUBSTRATUM ACQUISITION PLAN Sheets 1 to 14
F22	WHT Southern Tunnel Works	18	DP975099	WHT Southern Tunnel Works Site		None	WESTERN HARBOUR TUNNEL, CHANGE PROPOSAL 99, SUBSTRATUM ACQUISITION PLAN Sheets 1 to 14
F22	WHT Southern Tunnel Works	2	DP1204103	WHT Southern Tunnel Works Site		None	WESTERN HARBOUR TUNNEL, CHANGE PROPOSAL 99, SUBSTRATUM ACQUISITION PLAN Sheets 1 to 14

Substratum ID	Extent of Work	Lot No	DP / SP No.	Area Type	Date for Access ¹	Conditions of Access	Drawing Reference
F22	WHT Southern Tunnel Works	2	DP1207154	WHT Southern Tunnel Works Site		None	WESTERN HARBOUR TUNNEL, CHANGE PROPOSAL 99, SUBSTRATUM ACQUISITION PLAN Sheets 1 to 14
F22	WHT Southern Tunnel Works	2	DP226629	WHT Southern Tunnel Works Site		None	WESTERN HARBOUR TUNNEL, CHANGE PROPOSAL 99, SUBSTRATUM ACQUISITION PLAN Sheets 1 to 14
F22	WHT Southern Tunnel Works	2	DP435645	WHT Southern Tunnel Works Site		None	WESTERN HARBOUR TUNNEL, CHANGE PROPOSAL 99, SUBSTRATUM ACQUISITION PLAN Sheets 1 to 14
F22	WHT Southern Tunnel Works	2	DP80521	WHT Southern Tunnel Works Site		None	WESTERN HARBOUR TUNNEL, CHANGE PROPOSAL 99, SUBSTRATUM ACQUISITION PLAN Sheets 1 to 14
F22	WHT Southern Tunnel Works	2	DP925445	WHT Southern Tunnel Works Site		None	WESTERN HARBOUR TUNNEL, CHANGE PROPOSAL 99, SUBSTRATUM ACQUISITION PLAN Sheets 1 to 14
F22	WHT Southern Tunnel Works	20	DP654	WHT Southern Tunnel Works Site		None	WESTERN HARBOUR TUNNEL, CHANGE PROPOSAL 99, SUBSTRATUM ACQUISITION PLAN Sheets 1 to 14
F22	WHT Southern Tunnel Works	20	DP658400	WHT Southern Tunnel Works Site		None	WESTERN HARBOUR TUNNEL, CHANGE PROPOSAL 99, SUBSTRATUM ACQUISITION PLAN Sheets 1 to 14
F22	WHT Southern	201	DP523309	WHT Southern Tunnel Works Site		None	WESTERN HARBOUR TUNNEL, CHANGE PROPOSAL 99,

Substratum ID	Extent of Work	Lot No	DP / SP No.	Area Type	Date for Access ¹	Conditions of Access	Drawing Reference
	Tunnel Works						SUBSTRATUM ACQUISITION PLAN Sheets 1 to 14
F22	WHT Southern Tunnel Works	21	DP654	WHT Southern Tunnel Works Site		None	WESTERN HARBOUR TUNNEL, CHANGE PROPOSAL 99, SUBSTRATUM ACQUISITION PLAN Sheets 1 to 14
F22	WHT Southern Tunnel Works	23	DP654	WHT Southern Tunnel Works Site		None	WESTERN HARBOUR TUNNEL, CHANGE PROPOSAL 99, SUBSTRATUM ACQUISITION PLAN Sheets 1 to 14
F22	WHT Southern Tunnel Works	24	DP654	WHT Southern Tunnel Works Site		None	WESTERN HARBOUR TUNNEL, CHANGE PROPOSAL 99, SUBSTRATUM ACQUISITION PLAN Sheets 1 to 14
F22	WHT Southern Tunnel Works	3	DP109	WHT Southern Tunnel Works Site		None	WESTERN HARBOUR TUNNEL, CHANGE PROPOSAL 99, SUBSTRATUM ACQUISITION PLAN Sheets 1 to 14
F22	WHT Southern Tunnel Works	3	DP435645	WHT Southern Tunnel Works Site		None	WESTERN HARBOUR TUNNEL, CHANGE PROPOSAL 99, SUBSTRATUM ACQUISITION PLAN Sheets 1 to 14
F22	WHT Southern Tunnel Works	31	DP1069828	WHT Southern Tunnel Works Site		None	WESTERN HARBOUR TUNNEL, CHANGE PROPOSAL 99, SUBSTRATUM ACQUISITION PLAN Sheets 1 to 14
F22	WHT Southern Tunnel Works	32	DP177985	WHT Southern Tunnel Works Site		None	WESTERN HARBOUR TUNNEL, CHANGE PROPOSAL 99, SUBSTRATUM ACQUISITION PLAN Sheets 1 to 14

Substratum ID	Extent of Work	Lot No	DP / SP No.	Area Type	Date for Access ¹	Conditions of Access	Drawing Reference
F22	WHT Southern Tunnel Works	4	DP109	WHT Southern Tunnel Works Site		None	WESTERN HARBOUR TUNNEL, CHANGE PROPOSAL 99, SUBSTRATUM ACQUISITION PLAN Sheets 1 to 14
F22	WHT Southern Tunnel Works	4	DP435645	WHT Southern Tunnel Works Site		None	WESTERN HARBOUR TUNNEL, CHANGE PROPOSAL 99, SUBSTRATUM ACQUISITION PLAN Sheets 1 to 14
F22	WHT Southern Tunnel Works	4	DP544320	WHT Southern Tunnel Works Site		None	WESTERN HARBOUR TUNNEL, CHANGE PROPOSAL 99, SUBSTRATUM ACQUISITION PLAN Sheets 1 to 14
F22	WHT Southern Tunnel Works	5	DP109	WHT Southern Tunnel Works Site		None	WESTERN HARBOUR TUNNEL, CHANGE PROPOSAL 99, SUBSTRATUM ACQUISITION PLAN Sheets 1 to 14
F22	WHT Southern Tunnel Works	5	DP435645	WHT Southern Tunnel Works Site		None	WESTERN HARBOUR TUNNEL, CHANGE PROPOSAL 99, SUBSTRATUM ACQUISITION PLAN Sheets 1 to 14
F22	WHT Southern Tunnel Works	8	DP654	WHT Southern Tunnel Works Site		None	WESTERN HARBOUR TUNNEL, CHANGE PROPOSAL 99, SUBSTRATUM ACQUISITION PLAN Sheets 1 to 14
F22	WHT Southern Tunnel Works	A	DP305474	WHT Southern Tunnel Works Site		None	WESTERN HARBOUR TUNNEL, CHANGE PROPOSAL 99, SUBSTRATUM ACQUISITION PLAN Sheets 1 to 14
F22	WHT Southern	A	DP336554	WHT Southern Tunnel Works Site		None	WESTERN HARBOUR TUNNEL, CHANGE PROPOSAL 99,

Substratum ID	Extent of Work	Lot No	DP / SP No.	Area Type	Date for Access ¹	Conditions of Access	Drawing Reference
	Tunnel Works						SUBSTRATUM ACQUISITION PLAN Sheets 1 to 14
F22	WHT Southern Tunnel Works	A	DP390835	WHT Southern Tunnel Works Site		None	WESTERN HARBOUR TUNNEL, CHANGE PROPOSAL 99, SUBSTRATUM ACQUISITION PLAN Sheets 1 to 14
F22	WHT Southern Tunnel Works	A	DP437607	WHT Southern Tunnel Works Site		None	WESTERN HARBOUR TUNNEL, CHANGE PROPOSAL 99, SUBSTRATUM ACQUISITION PLAN Sheets 1 to 14
F22	WHT Southern Tunnel Works	A	DP438261	WHT Southern Tunnel Works Site		None	WESTERN HARBOUR TUNNEL, CHANGE PROPOSAL 99, SUBSTRATUM ACQUISITION PLAN Sheets 1 to 14
F22	WHT Southern Tunnel Works	A	DP439240	WHT Southern Tunnel Works Site		None	WESTERN HARBOUR TUNNEL, CHANGE PROPOSAL 99, SUBSTRATUM ACQUISITION PLAN Sheets 1 to 14
F22	WHT Southern Tunnel Works	B	DP305474	WHT Southern Tunnel Works Site		None	WESTERN HARBOUR TUNNEL, CHANGE PROPOSAL 99, SUBSTRATUM ACQUISITION PLAN Sheets 1 to 14
F22	WHT Southern Tunnel Works	B	DP336554	WHT Southern Tunnel Works Site		None	WESTERN HARBOUR TUNNEL, CHANGE PROPOSAL 99, SUBSTRATUM ACQUISITION PLAN Sheets 1 to 14
F22	WHT Southern Tunnel Works	B	DP381711	WHT Southern Tunnel Works Site		None	WESTERN HARBOUR TUNNEL, CHANGE PROPOSAL 99, SUBSTRATUM ACQUISITION PLAN Sheets 1 to 14


Substratum ID	Extent of Work	Lot No	DP / SP No.	Area Type	Date for Access ¹	Conditions of Access	Drawing Reference
F22	WHT Southern Tunnel Works	B	DP390835	WHT Southern Tunnel Works Site		None	WESTERN HARBOUR TUNNEL, CHANGE PROPOSAL 99, SUBSTRATUM ACQUISITION PLAN Sheets 1 to 14
F22	WHT Southern Tunnel Works	B	DP437607	WHT Southern Tunnel Works Site		None	WESTERN HARBOUR TUNNEL, CHANGE PROPOSAL 99, SUBSTRATUM ACQUISITION PLAN Sheets 1 to 14
F22	WHT Southern Tunnel Works	B	DP438261	WHT Southern Tunnel Works Site		None	WESTERN HARBOUR TUNNEL, CHANGE PROPOSAL 99, SUBSTRATUM ACQUISITION PLAN Sheets 1 to 14
F22	WHT Southern Tunnel Works	B	DP439240	WHT Southern Tunnel Works Site		None	WESTERN HARBOUR TUNNEL, CHANGE PROPOSAL 99, SUBSTRATUM ACQUISITION PLAN Sheets 1 to 14
F22	WHT Southern Tunnel Works	C	DP381711	WHT Southern Tunnel Works Site		None	WESTERN HARBOUR TUNNEL, CHANGE PROPOSAL 99, SUBSTRATUM ACQUISITION PLAN Sheets 1 to 14
F22	WHT Southern Tunnel Works	C	DP437607	WHT Southern Tunnel Works Site		None	WESTERN HARBOUR TUNNEL, CHANGE PROPOSAL 99, SUBSTRATUM ACQUISITION PLAN Sheets 1 to 14
F22	WHT Southern Tunnel Works	C	DP438261	WHT Southern Tunnel Works Site		None	WESTERN HARBOUR TUNNEL, CHANGE PROPOSAL 99, SUBSTRATUM ACQUISITION PLAN Sheets 1 to 14
F22	WHT Southern	D	DP381711	WHT Southern Tunnel Works Site		None	WESTERN HARBOUR TUNNEL, CHANGE PROPOSAL 99,

Substratum ID	Extent of Work	Lot No	DP / SP No.	Area Type	Date for Access ¹	Conditions of Access	Drawing Reference
	Tunnel Works						SUBSTRATUM ACQUISITION PLAN Sheets 1 to 14
F22	WHT Southern Tunnel Works	D	DP437607	WHT Southern Tunnel Works Site		None	WESTERN HARBOUR TUNNEL, CHANGE PROPOSAL 99, SUBSTRATUM ACQUISITION PLAN Sheets 1 to 14
F23	WHT Southern Tunnel Works	1	DP1118218	WHT Southern Tunnel Works Site		None	WESTERN HARBOUR TUNNEL, CHANGE PROPOSAL 99, SUBSTRATUM ACQUISITION PLAN Sheets 1 to 14
F23	WHT Southern Tunnel Works	1	DP1157755	WHT Southern Tunnel Works Site		None	WESTERN HARBOUR TUNNEL, CHANGE PROPOSAL 99, SUBSTRATUM ACQUISITION PLAN Sheets 1 to 14
F23	WHT Southern Tunnel Works	1	DP1178980	WHT Southern Tunnel Works Site		None	WESTERN HARBOUR TUNNEL, CHANGE PROPOSAL 99, SUBSTRATUM ACQUISITION PLAN Sheets 1 to 14
F23	WHT Southern Tunnel Works	1	DP1209889	WHT Southern Tunnel Works Site		None	WESTERN HARBOUR TUNNEL, CHANGE PROPOSAL 99, SUBSTRATUM ACQUISITION PLAN Sheets 1 to 14
F23	WHT Southern Tunnel Works	1	DP1225372	WHT Southern Tunnel Works Site		None	WESTERN HARBOUR TUNNEL, CHANGE PROPOSAL 99, SUBSTRATUM ACQUISITION PLAN Sheets 1 to 14
F23	WHT Southern Tunnel Works	1	DP169	WHT Southern Tunnel Works Site		None	WESTERN HARBOUR TUNNEL, CHANGE PROPOSAL 99, SUBSTRATUM ACQUISITION PLAN Sheets 1 to 14

Substratum ID	Extent of Work	Lot No	DP / SP No.	Area Type	Date for Access ¹	Conditions of Access	Drawing Reference
F23	WHT Southern Tunnel Works	1	DP198451	WHT Southern Tunnel Works Site		None	WESTERN HARBOUR TUNNEL, CHANGE PROPOSAL 99, SUBSTRATUM ACQUISITION PLAN Sheets 1 to 14
F23	WHT Southern Tunnel Works	1	DP216564	WHT Southern Tunnel Works Site		None	WESTERN HARBOUR TUNNEL, CHANGE PROPOSAL 99, SUBSTRATUM ACQUISITION PLAN Sheets 1 to 14
F23	WHT Southern Tunnel Works	1	DP218493	WHT Southern Tunnel Works Site		None	WESTERN HARBOUR TUNNEL, CHANGE PROPOSAL 99, SUBSTRATUM ACQUISITION PLAN Sheets 1 to 14
F23	WHT Southern Tunnel Works	1	DP446323	WHT Southern Tunnel Works Site		None	WESTERN HARBOUR TUNNEL, CHANGE PROPOSAL 99, SUBSTRATUM ACQUISITION PLAN Sheets 1 to 14
F23	WHT Southern Tunnel Works	1	DP514600	WHT Southern Tunnel Works Site		None	WESTERN HARBOUR TUNNEL, CHANGE PROPOSAL 99, SUBSTRATUM ACQUISITION PLAN Sheets 1 to 14
F23	WHT Southern Tunnel Works	1	DP584458	WHT Southern Tunnel Works Site		None	WESTERN HARBOUR TUNNEL, CHANGE PROPOSAL 99, SUBSTRATUM ACQUISITION PLAN Sheets 1 to 14
F23	WHT Southern Tunnel Works	1	DP654	WHT Southern Tunnel Works Site		None	WESTERN HARBOUR TUNNEL, CHANGE PROPOSAL 99, SUBSTRATUM ACQUISITION PLAN Sheets 1 to 14
F23	WHT Southern	1	DP715933	WHT Southern Tunnel Works Site		None	WESTERN HARBOUR TUNNEL, CHANGE PROPOSAL 99,

Substratum ID	Extent of Work	Lot No	DP / SP No.	Area Type	Date for Access ¹	Conditions of Access	Drawing Reference
	Tunnel Works						SUBSTRATUM ACQUISITION PLAN Sheets 1 to 14
F23	WHT Southern Tunnel Works	1	DP745835	WHT Southern Tunnel Works Site		None	WESTERN HARBOUR TUNNEL, CHANGE PROPOSAL 99, SUBSTRATUM ACQUISITION PLAN Sheets 1 to 14
F23	WHT Southern Tunnel Works	1	DP770128	WHT Southern Tunnel Works Site		None	WESTERN HARBOUR TUNNEL, CHANGE PROPOSAL 99, SUBSTRATUM ACQUISITION PLAN Sheets 1 to 14
F23	WHT Southern Tunnel Works	1	DP770442	WHT Southern Tunnel Works Site		None	WESTERN HARBOUR TUNNEL, CHANGE PROPOSAL 99, SUBSTRATUM ACQUISITION PLAN Sheets 1 to 14
F23	WHT Southern Tunnel Works	1	DP783586	WHT Southern Tunnel Works Site		None	WESTERN HARBOUR TUNNEL, CHANGE PROPOSAL 99, SUBSTRATUM ACQUISITION PLAN Sheets 1 to 14
F23	WHT Southern Tunnel Works	1	DP794428	WHT Southern Tunnel Works Site		None	WESTERN HARBOUR TUNNEL, CHANGE PROPOSAL 99, SUBSTRATUM ACQUISITION PLAN Sheets 1 to 14
F23	WHT Southern Tunnel Works	1	DP795088	WHT Southern Tunnel Works Site		None	WESTERN HARBOUR TUNNEL, CHANGE PROPOSAL 99, SUBSTRATUM ACQUISITION PLAN Sheets 1 to 14
F23	WHT Southern Tunnel Works	1	DP908843	WHT Southern Tunnel Works Site		None	WESTERN HARBOUR TUNNEL, CHANGE PROPOSAL 99, SUBSTRATUM ACQUISITION PLAN Sheets 1 to 14

Substratum ID	Extent of Work	Lot No	DP / SP No.	Area Type	Date for Access ¹	Conditions of Access	Drawing Reference
F23	WHT Southern Tunnel Works	1	DP986090	WHT Southern Tunnel Works Site		None	WESTERN HARBOUR TUNNEL, CHANGE PROPOSAL 99, SUBSTRATUM ACQUISITION PLAN Sheets 1 to 14
F23	WHT Southern Tunnel Works	1	DP995947	WHT Southern Tunnel Works Site		None	WESTERN HARBOUR TUNNEL, CHANGE PROPOSAL 99, SUBSTRATUM ACQUISITION PLAN Sheets 1 to 14
F23	WHT Southern Tunnel Works	10	DP379	WHT Southern Tunnel Works Site		None	WESTERN HARBOUR TUNNEL, CHANGE PROPOSAL 99, SUBSTRATUM ACQUISITION PLAN Sheets 1 to 14
F23	WHT Southern Tunnel Works	101	DP1227455	WHT Southern Tunnel Works Site		None	WESTERN HARBOUR TUNNEL, CHANGE PROPOSAL 99, SUBSTRATUM ACQUISITION PLAN Sheets 1 to 14
F23	WHT Southern Tunnel Works	102	DP1227455	WHT Southern Tunnel Works Site		None	WESTERN HARBOUR TUNNEL, CHANGE PROPOSAL 99, SUBSTRATUM ACQUISITION PLAN Sheets 1 to 14
F23	WHT Southern Tunnel Works	11	DP1103739	WHT Southern Tunnel Works Site		None	WESTERN HARBOUR TUNNEL, CHANGE PROPOSAL 99, SUBSTRATUM ACQUISITION PLAN Sheets 1 to 14
F23	WHT Southern Tunnel Works	11	DP773867	WHT Southern Tunnel Works Site		None	WESTERN HARBOUR TUNNEL, CHANGE PROPOSAL 99, SUBSTRATUM ACQUISITION PLAN Sheets 1 to 14
F23	WHT Southern	11 (Section P)	DP119	WHT Southern Tunnel Works Site		None	WESTERN HARBOUR TUNNEL, CHANGE PROPOSAL 99,

Substratum ID	Extent of Work	Lot No	DP / SP No.	Area Type	Date for Access ¹	Conditions of Access	Drawing Reference
	Tunnel Works						SUBSTRATUM ACQUISITION PLAN Sheets 1 to 14
F23	WHT Southern Tunnel Works	11A	DP379	WHT Southern Tunnel Works Site		None	WESTERN HARBOUR TUNNEL, CHANGE PROPOSAL 99, SUBSTRATUM ACQUISITION PLAN Sheets 1 to 14
F23	WHT Southern Tunnel Works	12	DP667353	WHT Southern Tunnel Works Site		None	WESTERN HARBOUR TUNNEL, CHANGE PROPOSAL 99, SUBSTRATUM ACQUISITION PLAN Sheets 1 to 14
F23	WHT Southern Tunnel Works	12	DP773867	WHT Southern Tunnel Works Site		None	WESTERN HARBOUR TUNNEL, CHANGE PROPOSAL 99, SUBSTRATUM ACQUISITION PLAN Sheets 1 to 14
F23	WHT Southern Tunnel Works	2	DP1118218	WHT Southern Tunnel Works Site		None	WESTERN HARBOUR TUNNEL, CHANGE PROPOSAL 99, SUBSTRATUM ACQUISITION PLAN Sheets 1 to 14
F23	WHT Southern Tunnel Works	2	DP169	WHT Southern Tunnel Works Site		None	WESTERN HARBOUR TUNNEL, CHANGE PROPOSAL 99, SUBSTRATUM ACQUISITION PLAN Sheets 1 to 14
F23	WHT Southern Tunnel Works	2	DP216564	WHT Southern Tunnel Works Site		None	WESTERN HARBOUR TUNNEL, CHANGE PROPOSAL 99, SUBSTRATUM ACQUISITION PLAN Sheets 1 to 14
F23	WHT Southern Tunnel Works	2	DP446323	WHT Southern Tunnel Works Site		None	WESTERN HARBOUR TUNNEL, CHANGE PROPOSAL 99, SUBSTRATUM ACQUISITION PLAN Sheets 1 to 14

Substratum ID	Extent of Work	Lot No	DP / SP No.	Area Type	Date for Access ¹	Conditions of Access	Drawing Reference
F23	WHT Southern Tunnel Works	2	DP449226	WHT Southern Tunnel Works Site		None	WESTERN HARBOUR TUNNEL, CHANGE PROPOSAL 99, SUBSTRATUM ACQUISITION PLAN Sheets 1 to 14
F23	WHT Southern Tunnel Works	2	DP514600	WHT Southern Tunnel Works Site		None	WESTERN HARBOUR TUNNEL, CHANGE PROPOSAL 99, SUBSTRATUM ACQUISITION PLAN Sheets 1 to 14
F23	WHT Southern Tunnel Works	20	DP1262564	WHT Southern Tunnel Works Site		None	WESTERN HARBOUR TUNNEL, CHANGE PROPOSAL 99, SUBSTRATUM ACQUISITION PLAN Sheets 1 to 14
F23	WHT Southern Tunnel Works	3	DP241670	WHT Southern Tunnel Works Site		None	WESTERN HARBOUR TUNNEL, CHANGE PROPOSAL 99, SUBSTRATUM ACQUISITION PLAN Sheets 1 to 14
F23	WHT Southern Tunnel Works	3	DP449226	WHT Southern Tunnel Works Site		None	WESTERN HARBOUR TUNNEL, CHANGE PROPOSAL 99, SUBSTRATUM ACQUISITION PLAN Sheets 1 to 14
F23	WHT Southern Tunnel Works	3	DP908843	WHT Southern Tunnel Works Site		None	WESTERN HARBOUR TUNNEL, CHANGE PROPOSAL 99, SUBSTRATUM ACQUISITION PLAN Sheets 1 to 14
F23	WHT Southern Tunnel Works	4	DP241670	WHT Southern Tunnel Works Site		None	WESTERN HARBOUR TUNNEL, CHANGE PROPOSAL 99, SUBSTRATUM ACQUISITION PLAN Sheets 1 to 14
F23	WHT Southern	5	DP241670	WHT Southern Tunnel Works Site		None	WESTERN HARBOUR TUNNEL, CHANGE PROPOSAL 99,

Substratum ID	Extent of Work	Lot No	DP / SP No.	Area Type	Date for Access ¹	Conditions of Access	Drawing Reference
	Tunnel Works						SUBSTRATUM ACQUISITION PLAN Sheets 1 to 14
F23	WHT Southern Tunnel Works	6	DP266912	WHT Southern Tunnel Works Site		None	WESTERN HARBOUR TUNNEL, CHANGE PROPOSAL 99, SUBSTRATUM ACQUISITION PLAN Sheets 1 to 14
F23	WHT Southern Tunnel Works	6	DP435645	WHT Southern Tunnel Works Site		None	WESTERN HARBOUR TUNNEL, CHANGE PROPOSAL 99, SUBSTRATUM ACQUISITION PLAN Sheets 1 to 14
F23	WHT Southern Tunnel Works	6	DP654	WHT Southern Tunnel Works Site		None	WESTERN HARBOUR TUNNEL, CHANGE PROPOSAL 99, SUBSTRATUM ACQUISITION PLAN Sheets 1 to 14
F23	WHT Southern Tunnel Works	647	DP729093	WHT Southern Tunnel Works Site		None	WESTERN HARBOUR TUNNEL, CHANGE PROPOSAL 99, SUBSTRATUM ACQUISITION PLAN Sheets 1 to 14
F23	WHT Southern Tunnel Works	7	DP266912	WHT Southern Tunnel Works Site		None	WESTERN HARBOUR TUNNEL, CHANGE PROPOSAL 99, SUBSTRATUM ACQUISITION PLAN Sheets 1 to 14
F23	WHT Southern Tunnel Works	7	DP435645	WHT Southern Tunnel Works Site		None	WESTERN HARBOUR TUNNEL, CHANGE PROPOSAL 99, SUBSTRATUM ACQUISITION PLAN Sheets 1 to 14
F23	WHT Southern Tunnel Works	8	DP266912	WHT Southern Tunnel Works Site		None	WESTERN HARBOUR TUNNEL, CHANGE PROPOSAL 99, SUBSTRATUM ACQUISITION PLAN Sheets 1 to 14

Substratum ID	Extent of Work	Lot No	DP / SP No.	Area Type	Date for Access ¹	Conditions of Access	Drawing Reference
F23	WHT Southern Tunnel Works	8	DP716937	WHT Southern Tunnel Works Site		None	WESTERN HARBOUR TUNNEL, CHANGE PROPOSAL 99, SUBSTRATUM ACQUISITION PLAN Sheets 1 to 14
F23	WHT Southern Tunnel Works	9	DP266912	WHT Southern Tunnel Works Site		None	WESTERN HARBOUR TUNNEL, CHANGE PROPOSAL 99, SUBSTRATUM ACQUISITION PLAN Sheets 1 to 14
F23	WHT Southern Tunnel Works	9	DP77987	WHT Southern Tunnel Works Site		None	WESTERN HARBOUR TUNNEL, CHANGE PROPOSAL 99, SUBSTRATUM ACQUISITION PLAN Sheets 1 to 14
F23	WHT Southern Tunnel Works	A	DP158621	WHT Southern Tunnel Works Site		None	WESTERN HARBOUR TUNNEL, CHANGE PROPOSAL 99, SUBSTRATUM ACQUISITION PLAN Sheets 1 to 14
F23	WHT Southern Tunnel Works	A	DP383245	WHT Southern Tunnel Works Site		None	WESTERN HARBOUR TUNNEL, CHANGE PROPOSAL 99, SUBSTRATUM ACQUISITION PLAN Sheets 1 to 14
F23	WHT Southern Tunnel Works	A	DP438516	WHT Southern Tunnel Works Site		None	WESTERN HARBOUR TUNNEL, CHANGE PROPOSAL 99, SUBSTRATUM ACQUISITION PLAN Sheets 1 to 14
F23	WHT Southern Tunnel Works	A	DP438940	WHT Southern Tunnel Works Site		None	WESTERN HARBOUR TUNNEL, CHANGE PROPOSAL 99, SUBSTRATUM ACQUISITION PLAN Sheets 1 to 14
F23	WHT Southern	A	DP439492	WHT Southern Tunnel Works Site		None	WESTERN HARBOUR TUNNEL, CHANGE PROPOSAL 99,


Substratum ID	Extent of Work	Lot No	DP / SP No.	Area Type	Date for Access ¹	Conditions of Access	Drawing Reference
	Tunnel Works						SUBSTRATUM ACQUISITION PLAN Sheets 1 to 14
F23	WHT Southern Tunnel Works	A	DP441603	WHT Southern Tunnel Works Site		None	WESTERN HARBOUR TUNNEL, CHANGE PROPOSAL 99, SUBSTRATUM ACQUISITION PLAN Sheets 1 to 14
F23	WHT Southern Tunnel Works	A	DP443199	WHT Southern Tunnel Works Site		None	WESTERN HARBOUR TUNNEL, CHANGE PROPOSAL 99, SUBSTRATUM ACQUISITION PLAN Sheets 1 to 14
F23	WHT Southern Tunnel Works	B	DP158621	WHT Southern Tunnel Works Site		None	WESTERN HARBOUR TUNNEL, CHANGE PROPOSAL 99, SUBSTRATUM ACQUISITION PLAN Sheets 1 to 14
F23	WHT Southern Tunnel Works	B	DP20161	WHT Southern Tunnel Works Site		None	WESTERN HARBOUR TUNNEL, CHANGE PROPOSAL 99, SUBSTRATUM ACQUISITION PLAN Sheets 1 to 14
F23	WHT Southern Tunnel Works	B	DP383245	WHT Southern Tunnel Works Site		None	WESTERN HARBOUR TUNNEL, CHANGE PROPOSAL 99, SUBSTRATUM ACQUISITION PLAN Sheets 1 to 14
F23	WHT Southern Tunnel Works	B	DP438516	WHT Southern Tunnel Works Site		None	WESTERN HARBOUR TUNNEL, CHANGE PROPOSAL 99, SUBSTRATUM ACQUISITION PLAN Sheets 1 to 14
F23	WHT Southern Tunnel Works	B	DP438940	WHT Southern Tunnel Works Site		None	WESTERN HARBOUR TUNNEL, CHANGE PROPOSAL 99, SUBSTRATUM ACQUISITION PLAN Sheets 1 to 14

Substratum ID	Extent of Work	Lot No	DP / SP No.	Area Type	Date for Access ¹	Conditions of Access	Drawing Reference
F23	WHT Southern Tunnel Works	B	DP441603	WHT Southern Tunnel Works Site		None	WESTERN HARBOUR TUNNEL, CHANGE PROPOSAL 99, SUBSTRATUM ACQUISITION PLAN Sheets 1 to 14
F23	WHT Southern Tunnel Works	B	DP443199	WHT Southern Tunnel Works Site		None	WESTERN HARBOUR TUNNEL, CHANGE PROPOSAL 99, SUBSTRATUM ACQUISITION PLAN Sheets 1 to 14
F23	WHT Southern Tunnel Works	C	DP20161	WHT Southern Tunnel Works Site		None	WESTERN HARBOUR TUNNEL, CHANGE PROPOSAL 99, SUBSTRATUM ACQUISITION PLAN Sheets 1 to 14
F23	WHT Southern Tunnel Works	C	DP438940	WHT Southern Tunnel Works Site		None	WESTERN HARBOUR TUNNEL, CHANGE PROPOSAL 99, SUBSTRATUM ACQUISITION PLAN Sheets 1 to 14
F23	WHT Southern Tunnel Works	D	DP20161	WHT Southern Tunnel Works Site		None	WESTERN HARBOUR TUNNEL, CHANGE PROPOSAL 99, SUBSTRATUM ACQUISITION PLAN Sheets 1 to 14
F23	WHT Southern Tunnel Works	D	DP438940	WHT Southern Tunnel Works Site		None	WESTERN HARBOUR TUNNEL, CHANGE PROPOSAL 99, SUBSTRATUM ACQUISITION PLAN Sheets 1 to 14
F23	WHT Southern Tunnel Works	E	DP20161	WHT Southern Tunnel Works Site		None	WESTERN HARBOUR TUNNEL, CHANGE PROPOSAL 99, SUBSTRATUM ACQUISITION PLAN Sheets 1 to 14
F23	WHT Southern		SP93550	WHT Southern Tunnel Works Site		None	WESTERN HARBOUR TUNNEL, CHANGE PROPOSAL 99,


Substratum ID	Extent of Work	Lot No	DP / SP No.	Area Type	Date for Access ¹	Conditions of Access	Drawing Reference
	Tunnel Works						SUBSTRATUM ACQUISITION PLAN Sheets 1 to 14
F23	WHT Southern Tunnel Works		SP95040	WHT Southern Tunnel Works Site		None	WESTERN HARBOUR TUNNEL, CHANGE PROPOSAL 99, SUBSTRATUM ACQUISITION PLAN Sheets 1 to 14
F24	WHT Southern Tunnel Works	1	DP100303	WHT Southern Tunnel Works Site		None	WESTERN HARBOUR TUNNEL, CHANGE PROPOSAL 99, SUBSTRATUM ACQUISITION PLAN Sheets 1 to 14
F24	WHT Southern Tunnel Works	1	DP105804	WHT Southern Tunnel Works Site		None	WESTERN HARBOUR TUNNEL, CHANGE PROPOSAL 99, SUBSTRATUM ACQUISITION PLAN Sheets 1 to 14
F24	WHT Southern Tunnel Works	1	DP1212102	WHT Southern Tunnel Works Site		None	WESTERN HARBOUR TUNNEL, CHANGE PROPOSAL 99, SUBSTRATUM ACQUISITION PLAN Sheets 1 to 14
F24	WHT Southern Tunnel Works	1	DP202807	WHT Southern Tunnel Works Site		None	WESTERN HARBOUR TUNNEL, CHANGE PROPOSAL 99, SUBSTRATUM ACQUISITION PLAN Sheets 1 to 14
F24	WHT Southern Tunnel Works	1	DP210706	WHT Southern Tunnel Works Site		None	WESTERN HARBOUR TUNNEL, CHANGE PROPOSAL 99, SUBSTRATUM ACQUISITION PLAN Sheets 1 to 14
F24	WHT Southern Tunnel Works	1	DP220341	WHT Southern Tunnel Works Site		None	WESTERN HARBOUR TUNNEL, CHANGE PROPOSAL 99, SUBSTRATUM ACQUISITION PLAN Sheets 1 to 14

Substratum ID	Extent of Work	Lot No	DP / SP No.	Area Type	Date for Access ¹	Conditions of Access	Drawing Reference
F24	WHT Southern Tunnel Works	1	DP230184	WHT Southern Tunnel Works Site		None	WESTERN HARBOUR TUNNEL, CHANGE PROPOSAL 99, SUBSTRATUM ACQUISITION PLAN Sheets 1 to 14
F24	WHT Southern Tunnel Works	1	DP389639	WHT Southern Tunnel Works Site		None	WESTERN HARBOUR TUNNEL, CHANGE PROPOSAL 99, SUBSTRATUM ACQUISITION PLAN Sheets 1 to 14
F24	WHT Southern Tunnel Works	1	DP500530	WHT Southern Tunnel Works Site		None	WESTERN HARBOUR TUNNEL, CHANGE PROPOSAL 99, SUBSTRATUM ACQUISITION PLAN Sheets 1 to 14
F24	WHT Southern Tunnel Works	1	DP548468	WHT Southern Tunnel Works Site		None	WESTERN HARBOUR TUNNEL, CHANGE PROPOSAL 99, SUBSTRATUM ACQUISITION PLAN Sheets 1 to 14
F24	WHT Southern Tunnel Works	1	DP660508	WHT Southern Tunnel Works Site		None	WESTERN HARBOUR TUNNEL, CHANGE PROPOSAL 99, SUBSTRATUM ACQUISITION PLAN Sheets 1 to 14
F24	WHT Southern Tunnel Works	1	DP726630	WHT Southern Tunnel Works Site		None	WESTERN HARBOUR TUNNEL, CHANGE PROPOSAL 99, SUBSTRATUM ACQUISITION PLAN Sheets 1 to 14
F24	WHT Southern Tunnel Works	1	DP843575	WHT Southern Tunnel Works Site		None	WESTERN HARBOUR TUNNEL, CHANGE PROPOSAL 99, SUBSTRATUM ACQUISITION PLAN Sheets 1 to 14
F24	WHT Southern	1	DP905942	WHT Southern Tunnel Works Site		None	WESTERN HARBOUR TUNNEL, CHANGE PROPOSAL 99,

Substratum ID	Extent of Work	Lot No	DP / SP No.	Area Type	Date for Access ¹	Conditions of Access	Drawing Reference
	Tunnel Works						SUBSTRATUM ACQUISITION PLAN Sheets 1 to 14
F24	WHT Southern Tunnel Works	1	DP932299	WHT Southern Tunnel Works Site		None	WESTERN HARBOUR TUNNEL, CHANGE PROPOSAL 99, SUBSTRATUM ACQUISITION PLAN Sheets 1 to 14
F24	WHT Southern Tunnel Works	1	DP983702	WHT Southern Tunnel Works Site		None	WESTERN HARBOUR TUNNEL, CHANGE PROPOSAL 99, SUBSTRATUM ACQUISITION PLAN Sheets 1 to 14
F24	WHT Southern Tunnel Works	10	DP1034330	WHT Southern Tunnel Works Site		None	WESTERN HARBOUR TUNNEL, CHANGE PROPOSAL 99, SUBSTRATUM ACQUISITION PLAN Sheets 1 to 14
F24	WHT Southern Tunnel Works	10	DP1051922	WHT Southern Tunnel Works Site		None	WESTERN HARBOUR TUNNEL, CHANGE PROPOSAL 99, SUBSTRATUM ACQUISITION PLAN Sheets 1 to 14
F24	WHT Southern Tunnel Works	10	DP1259849	WHT Southern Tunnel Works Site		None	WESTERN HARBOUR TUNNEL, CHANGE PROPOSAL 99, SUBSTRATUM ACQUISITION PLAN Sheets 1 to 14
F24	WHT Southern Tunnel Works	11	DP1034330	WHT Southern Tunnel Works Site		None	WESTERN HARBOUR TUNNEL, CHANGE PROPOSAL 99, SUBSTRATUM ACQUISITION PLAN Sheets 1 to 14
F24	WHT Southern Tunnel Works	12 (Section P)	DP119	WHT Southern Tunnel Works Site		None	WESTERN HARBOUR TUNNEL, CHANGE PROPOSAL 99, SUBSTRATUM ACQUISITION PLAN Sheets 1 to 14

Substratum ID	Extent of Work	Lot No	DP / SP No.	Area Type	Date for Access ¹	Conditions of Access	Drawing Reference
F24	WHT Southern Tunnel Works	13	DP131	WHT Southern Tunnel Works Site		None	WESTERN HARBOUR TUNNEL, CHANGE PROPOSAL 99, SUBSTRATUM ACQUISITION PLAN Sheets 1 to 14
F24	WHT Southern Tunnel Works	13	DP380	WHT Southern Tunnel Works Site		None	WESTERN HARBOUR TUNNEL, CHANGE PROPOSAL 99, SUBSTRATUM ACQUISITION PLAN Sheets 1 to 14
F24	WHT Southern Tunnel Works	13 (Section P)	DP119	WHT Southern Tunnel Works Site		None	WESTERN HARBOUR TUNNEL, CHANGE PROPOSAL 99, SUBSTRATUM ACQUISITION PLAN Sheets 1 to 14
F24	WHT Southern Tunnel Works	14	DP379	WHT Southern Tunnel Works Site		None	WESTERN HARBOUR TUNNEL, CHANGE PROPOSAL 99, SUBSTRATUM ACQUISITION PLAN Sheets 1 to 14
F24	WHT Southern Tunnel Works	14	DP380	WHT Southern Tunnel Works Site		None	WESTERN HARBOUR TUNNEL, CHANGE PROPOSAL 99, SUBSTRATUM ACQUISITION PLAN Sheets 1 to 14
F24	WHT Southern Tunnel Works	14 (Section P)	DP119	WHT Southern Tunnel Works Site		None	WESTERN HARBOUR TUNNEL, CHANGE PROPOSAL 99, SUBSTRATUM ACQUISITION PLAN Sheets 1 to 14
F24	WHT Southern Tunnel Works	14 (Section W)	DP119	WHT Southern Tunnel Works Site		None	WESTERN HARBOUR TUNNEL, CHANGE PROPOSAL 99, SUBSTRATUM ACQUISITION PLAN Sheets 1 to 14
F24	WHT Southern	15	DP379	WHT Southern Tunnel Works Site		None	WESTERN HARBOUR TUNNEL, CHANGE PROPOSAL 99,

Substratum ID	Extent of Work	Lot No	DP / SP No.	Area Type	Date for Access ¹	Conditions of Access	Drawing Reference
	Tunnel Works						SUBSTRATUM ACQUISITION PLAN Sheets 1 to 14
F24	WHT Southern Tunnel Works	16	DP379	WHT Southern Tunnel Works Site		None	WESTERN HARBOUR TUNNEL, CHANGE PROPOSAL 99, SUBSTRATUM ACQUISITION PLAN Sheets 1 to 14
F24	WHT Southern Tunnel Works	2	DP100303	WHT Southern Tunnel Works Site		None	WESTERN HARBOUR TUNNEL, CHANGE PROPOSAL 99, SUBSTRATUM ACQUISITION PLAN Sheets 1 to 14
F24	WHT Southern Tunnel Works	2	DP1212102	WHT Southern Tunnel Works Site		None	WESTERN HARBOUR TUNNEL, CHANGE PROPOSAL 99, SUBSTRATUM ACQUISITION PLAN Sheets 1 to 14
F24	WHT Southern Tunnel Works	2	DP202807	WHT Southern Tunnel Works Site		None	WESTERN HARBOUR TUNNEL, CHANGE PROPOSAL 99, SUBSTRATUM ACQUISITION PLAN Sheets 1 to 14
F24	WHT Southern Tunnel Works	2	DP210706	WHT Southern Tunnel Works Site		None	WESTERN HARBOUR TUNNEL, CHANGE PROPOSAL 99, SUBSTRATUM ACQUISITION PLAN Sheets 1 to 14
F24	WHT Southern Tunnel Works	2	DP220341	WHT Southern Tunnel Works Site		None	WESTERN HARBOUR TUNNEL, CHANGE PROPOSAL 99, SUBSTRATUM ACQUISITION PLAN Sheets 1 to 14
F24	WHT Southern Tunnel Works	2	DP230184	WHT Southern Tunnel Works Site		None	WESTERN HARBOUR TUNNEL, CHANGE PROPOSAL 99, SUBSTRATUM ACQUISITION PLAN Sheets 1 to 14

Substratum ID	Extent of Work	Lot No	DP / SP No.	Area Type	Date for Access ¹	Conditions of Access	Drawing Reference
F24	WHT Southern Tunnel Works	2	DP548468	WHT Southern Tunnel Works Site		None	WESTERN HARBOUR TUNNEL, CHANGE PROPOSAL 99, SUBSTRATUM ACQUISITION PLAN Sheets 1 to 14
F24	WHT Southern Tunnel Works	21	DP1069136	WHT Southern Tunnel Works Site		None	WESTERN HARBOUR TUNNEL, CHANGE PROPOSAL 99, SUBSTRATUM ACQUISITION PLAN Sheets 1 to 14
F24	WHT Southern Tunnel Works	23 (Section H)	DP119	WHT Southern Tunnel Works Site		None	WESTERN HARBOUR TUNNEL, CHANGE PROPOSAL 99, SUBSTRATUM ACQUISITION PLAN Sheets 1 to 14
F24	WHT Southern Tunnel Works	250	DP1049715	WHT Southern Tunnel Works Site		None	WESTERN HARBOUR TUNNEL, CHANGE PROPOSAL 99, SUBSTRATUM ACQUISITION PLAN Sheets 1 to 14
F24	WHT Southern Tunnel Works	251	DP1049715	WHT Southern Tunnel Works Site		None	WESTERN HARBOUR TUNNEL, CHANGE PROPOSAL 99, SUBSTRATUM ACQUISITION PLAN Sheets 1 to 14
F24	WHT Southern Tunnel Works	26 (Section H)	DP119	WHT Southern Tunnel Works Site		None	WESTERN HARBOUR TUNNEL, CHANGE PROPOSAL 99, SUBSTRATUM ACQUISITION PLAN Sheets 1 to 14
F24	WHT Southern Tunnel Works	27 (Section H)	DP119	WHT Southern Tunnel Works Site		None	WESTERN HARBOUR TUNNEL, CHANGE PROPOSAL 99, SUBSTRATUM ACQUISITION PLAN Sheets 1 to 14
F24	WHT Southern	28 (Section H)	DP119	WHT Southern Tunnel Works Site		None	WESTERN HARBOUR TUNNEL, CHANGE PROPOSAL 99,

Substratum ID	Extent of Work	Lot No	DP / SP No.	Area Type	Date for Access ¹	Conditions of Access	Drawing Reference
	Tunnel Works						SUBSTRATUM ACQUISITION PLAN Sheets 1 to 14
F24	WHT Southern Tunnel Works	3	DP548468	WHT Southern Tunnel Works Site		None	WESTERN HARBOUR TUNNEL, CHANGE PROPOSAL 99, SUBSTRATUM ACQUISITION PLAN Sheets 1 to 14
F24	WHT Southern Tunnel Works	31 (Section H)	DP119	WHT Southern Tunnel Works Site		None	WESTERN HARBOUR TUNNEL, CHANGE PROPOSAL 99, SUBSTRATUM ACQUISITION PLAN Sheets 1 to 14
F24	WHT Southern Tunnel Works	32 (Section H)	DP119	WHT Southern Tunnel Works Site		None	WESTERN HARBOUR TUNNEL, CHANGE PROPOSAL 99, SUBSTRATUM ACQUISITION PLAN Sheets 1 to 14
F24	WHT Southern Tunnel Works	4	DP379	WHT Southern Tunnel Works Site		None	WESTERN HARBOUR TUNNEL, CHANGE PROPOSAL 99, SUBSTRATUM ACQUISITION PLAN Sheets 1 to 14
F24	WHT Southern Tunnel Works	4	DP380	WHT Southern Tunnel Works Site		None	WESTERN HARBOUR TUNNEL, CHANGE PROPOSAL 99, SUBSTRATUM ACQUISITION PLAN Sheets 1 to 14
F24	WHT Southern Tunnel Works	5	DP379	WHT Southern Tunnel Works Site		None	WESTERN HARBOUR TUNNEL, CHANGE PROPOSAL 99, SUBSTRATUM ACQUISITION PLAN Sheets 1 to 14
F24	WHT Southern Tunnel Works	6	DP131	WHT Southern Tunnel Works Site		None	WESTERN HARBOUR TUNNEL, CHANGE PROPOSAL 99, SUBSTRATUM ACQUISITION PLAN Sheets 1 to 14

Substratum ID	Extent of Work	Lot No	DP / SP No.	Area Type	Date for Access ¹	Conditions of Access	Drawing Reference
F24	WHT Southern Tunnel Works	6	DP379	WHT Southern Tunnel Works Site		None	WESTERN HARBOUR TUNNEL, CHANGE PROPOSAL 99, SUBSTRATUM ACQUISITION PLAN Sheets 1 to 14
F24	WHT Southern Tunnel Works	8	DP1242916	WHT Southern Tunnel Works Site		None	WESTERN HARBOUR TUNNEL, CHANGE PROPOSAL 99, SUBSTRATUM ACQUISITION PLAN Sheets 1 to 14
F24	WHT Southern Tunnel Works	8	DP4959	WHT Southern Tunnel Works Site		None	WESTERN HARBOUR TUNNEL, CHANGE PROPOSAL 99, SUBSTRATUM ACQUISITION PLAN Sheets 1 to 14
F24	WHT Southern Tunnel Works	A	DP106757	WHT Southern Tunnel Works Site		None	WESTERN HARBOUR TUNNEL, CHANGE PROPOSAL 99, SUBSTRATUM ACQUISITION PLAN Sheets 1 to 14
F24	WHT Southern Tunnel Works	A	DP374954	WHT Southern Tunnel Works Site		None	WESTERN HARBOUR TUNNEL, CHANGE PROPOSAL 99, SUBSTRATUM ACQUISITION PLAN Sheets 1 to 14
F24	WHT Southern Tunnel Works	A	DP382697	WHT Southern Tunnel Works Site		None	WESTERN HARBOUR TUNNEL, CHANGE PROPOSAL 99, SUBSTRATUM ACQUISITION PLAN Sheets 1 to 14
F24	WHT Southern Tunnel Works	A	DP430082	WHT Southern Tunnel Works Site		None	WESTERN HARBOUR TUNNEL, CHANGE PROPOSAL 99, SUBSTRATUM ACQUISITION PLAN Sheets 1 to 14
F24	WHT Southern	A	DP434866	WHT Southern Tunnel Works Site		None	WESTERN HARBOUR TUNNEL, CHANGE PROPOSAL 99,

Substratum ID	Extent of Work	Lot No	DP / SP No.	Area Type	Date for Access ¹	Conditions of Access	Drawing Reference
	Tunnel Works						SUBSTRATUM ACQUISITION PLAN Sheets 1 to 14
F24	WHT Southern Tunnel Works	A	DP442515	WHT Southern Tunnel Works Site		None	WESTERN HARBOUR TUNNEL, CHANGE PROPOSAL 99, SUBSTRATUM ACQUISITION PLAN Sheets 1 to 14
F24	WHT Southern Tunnel Works	A	DP445580	WHT Southern Tunnel Works Site		None	WESTERN HARBOUR TUNNEL, CHANGE PROPOSAL 99, SUBSTRATUM ACQUISITION PLAN Sheets 1 to 14
F24	WHT Southern Tunnel Works	B	DP106757	WHT Southern Tunnel Works Site		None	WESTERN HARBOUR TUNNEL, CHANGE PROPOSAL 99, SUBSTRATUM ACQUISITION PLAN Sheets 1 to 14
F24	WHT Southern Tunnel Works	B	DP382697	WHT Southern Tunnel Works Site		None	WESTERN HARBOUR TUNNEL, CHANGE PROPOSAL 99, SUBSTRATUM ACQUISITION PLAN Sheets 1 to 14
F24	WHT Southern Tunnel Works	B	DP430082	WHT Southern Tunnel Works Site		None	WESTERN HARBOUR TUNNEL, CHANGE PROPOSAL 99, SUBSTRATUM ACQUISITION PLAN Sheets 1 to 14
F24	WHT Southern Tunnel Works	B	DP434866	WHT Southern Tunnel Works Site		None	WESTERN HARBOUR TUNNEL, CHANGE PROPOSAL 99, SUBSTRATUM ACQUISITION PLAN Sheets 1 to 14
F24	WHT Southern Tunnel Works	B	DP442515	WHT Southern Tunnel Works Site		None	WESTERN HARBOUR TUNNEL, CHANGE PROPOSAL 99, SUBSTRATUM ACQUISITION PLAN Sheets 1 to 14

Substratum ID	Extent of Work	Lot No	DP / SP No.	Area Type	Date for Access ¹	Conditions of Access	Drawing Reference
F24	WHT Southern Tunnel Works	B	DP445580	WHT Southern Tunnel Works Site		None	WESTERN HARBOUR TUNNEL, CHANGE PROPOSAL 99, SUBSTRATUM ACQUISITION PLAN Sheets 1 to 14
F24	WHT Southern Tunnel Works	C	DP445580	WHT Southern Tunnel Works Site		None	WESTERN HARBOUR TUNNEL, CHANGE PROPOSAL 99, SUBSTRATUM ACQUISITION PLAN Sheets 1 to 14
F24	WHT Southern Tunnel Works		SP38418	WHT Southern Tunnel Works Site		None	WESTERN HARBOUR TUNNEL, CHANGE PROPOSAL 99, SUBSTRATUM ACQUISITION PLAN Sheets 1 to 14
F24	WHT Southern Tunnel Works		SP54646	WHT Southern Tunnel Works Site		None	WESTERN HARBOUR TUNNEL, CHANGE PROPOSAL 99, SUBSTRATUM ACQUISITION PLAN Sheets 1 to 14
F24	WHT Southern Tunnel Works		SP77099	WHT Southern Tunnel Works Site		None	WESTERN HARBOUR TUNNEL, CHANGE PROPOSAL 99, SUBSTRATUM ACQUISITION PLAN Sheets 1 to 14
F24	WHT Southern Tunnel Works		SP95527	WHT Southern Tunnel Works Site		None	WESTERN HARBOUR TUNNEL, CHANGE PROPOSAL 99, SUBSTRATUM ACQUISITION PLAN Sheets 1 to 14
F24	WHT Southern Tunnel Works	X	DP106853	WHT Southern Tunnel Works Site		None	WESTERN HARBOUR TUNNEL, CHANGE PROPOSAL 99, SUBSTRATUM ACQUISITION PLAN Sheets 1 to 14
F24	WHT Southern	X	DP440746	WHT Southern Tunnel Works Site		None	WESTERN HARBOUR TUNNEL, CHANGE PROPOSAL 99,


Substratum ID	Extent of Work	Lot No	DP / SP No.	Area Type	Date for Access ¹	Conditions of Access	Drawing Reference
	Tunnel Works						SUBSTRATUM ACQUISITION PLAN Sheets 1 to 14
F24	WHT Southern Tunnel Works	Y	DP440746	WHT Southern Tunnel Works Site		None	WESTERN HARBOUR TUNNEL, CHANGE PROPOSAL 99, SUBSTRATUM ACQUISITION PLAN Sheets 1 to 14
F25	WHT Southern Tunnel Works	1 (Section B)	DP179	WHT Southern Tunnel Works Site		None	WESTERN HARBOUR TUNNEL, CHANGE PROPOSAL 99, SUBSTRATUM ACQUISITION PLAN Sheets 1 to 14
F25	WHT Southern Tunnel Works	1	DP1003057	WHT Southern Tunnel Works Site		None	WESTERN HARBOUR TUNNEL, CHANGE PROPOSAL 99, SUBSTRATUM ACQUISITION PLAN Sheets 1 to 14
F25	WHT Southern Tunnel Works	1	DP1082498	WHT Southern Tunnel Works Site		None	WESTERN HARBOUR TUNNEL, CHANGE PROPOSAL 99, SUBSTRATUM ACQUISITION PLAN Sheets 1 to 14
F25	WHT Southern Tunnel Works	1	DP1094052	WHT Southern Tunnel Works Site		None	WESTERN HARBOUR TUNNEL, CHANGE PROPOSAL 99, SUBSTRATUM ACQUISITION PLAN Sheets 1 to 14
F25	WHT Southern Tunnel Works	1	DP1094209	WHT Southern Tunnel Works Site		None	WESTERN HARBOUR TUNNEL, CHANGE PROPOSAL 99, SUBSTRATUM ACQUISITION PLAN Sheets 1 to 14
F25	WHT Southern Tunnel Works	1	DP1094210	WHT Southern Tunnel Works Site		None	WESTERN HARBOUR TUNNEL, CHANGE PROPOSAL 99, SUBSTRATUM ACQUISITION PLAN Sheets 1 to 14

Substratum ID	Extent of Work	Lot No	DP / SP No.	Area Type	Date for Access ¹	Conditions of Access	Drawing Reference
F25	WHT Southern Tunnel Works	1	DP1095703	WHT Southern Tunnel Works Site		None	WESTERN HARBOUR TUNNEL, CHANGE PROPOSAL 99, SUBSTRATUM ACQUISITION PLAN Sheets 1 to 14
F25	WHT Southern Tunnel Works	1	DP115271	WHT Southern Tunnel Works Site		None	WESTERN HARBOUR TUNNEL, CHANGE PROPOSAL 99, SUBSTRATUM ACQUISITION PLAN Sheets 1 to 14
F25	WHT Southern Tunnel Works	1	DP1186546	WHT Southern Tunnel Works Site		None	WESTERN HARBOUR TUNNEL, CHANGE PROPOSAL 99, SUBSTRATUM ACQUISITION PLAN Sheets 1 to 14
F25	WHT Southern Tunnel Works	1	DP1200816	WHT Southern Tunnel Works Site		None	WESTERN HARBOUR TUNNEL, CHANGE PROPOSAL 99, SUBSTRATUM ACQUISITION PLAN Sheets 1 to 14
F25	WHT Southern Tunnel Works	1	DP1204103	WHT Southern Tunnel Works Site		None	WESTERN HARBOUR TUNNEL, CHANGE PROPOSAL 99, SUBSTRATUM ACQUISITION PLAN Sheets 1 to 14
F25	WHT Southern Tunnel Works	1	DP1230673	WHT Southern Tunnel Works Site		None	WESTERN HARBOUR TUNNEL, CHANGE PROPOSAL 99, SUBSTRATUM ACQUISITION PLAN Sheets 1 to 14
F25	WHT Southern Tunnel Works	1	DP1265663	WHT Southern Tunnel Works Site		None	WESTERN HARBOUR TUNNEL, CHANGE PROPOSAL 99, SUBSTRATUM ACQUISITION PLAN Sheets 1 to 14
F25	WHT Southern	1	DP1272744	WHT Southern Tunnel Works Site		None	WESTERN HARBOUR TUNNEL, CHANGE PROPOSAL 99,


Substratum ID	Extent of Work	Lot No	DP / SP No.	Area Type	Date for Access ¹	Conditions of Access	Drawing Reference
	Tunnel Works						SUBSTRATUM ACQUISITION PLAN Sheets 1 to 14
F25	WHT Southern Tunnel Works	1	DP128694	WHT Southern Tunnel Works Site		None	WESTERN HARBOUR TUNNEL, CHANGE PROPOSAL 99, SUBSTRATUM ACQUISITION PLAN Sheets 1 to 14
F25	WHT Southern Tunnel Works	1	DP210561	WHT Southern Tunnel Works Site		None	WESTERN HARBOUR TUNNEL, CHANGE PROPOSAL 99, SUBSTRATUM ACQUISITION PLAN Sheets 1 to 14
F25	WHT Southern Tunnel Works	1	DP371319	WHT Southern Tunnel Works Site		None	WESTERN HARBOUR TUNNEL, CHANGE PROPOSAL 99, SUBSTRATUM ACQUISITION PLAN Sheets 1 to 14
F25	WHT Southern Tunnel Works	1	DP519190	WHT Southern Tunnel Works Site		None	WESTERN HARBOUR TUNNEL, CHANGE PROPOSAL 99, SUBSTRATUM ACQUISITION PLAN Sheets 1 to 14
F25	WHT Southern Tunnel Works	1	DP585611	WHT Southern Tunnel Works Site		None	WESTERN HARBOUR TUNNEL, CHANGE PROPOSAL 99, SUBSTRATUM ACQUISITION PLAN Sheets 1 to 14
F25	WHT Southern Tunnel Works	1	DP73568	WHT Southern Tunnel Works Site		None	WESTERN HARBOUR TUNNEL, CHANGE PROPOSAL 99, SUBSTRATUM ACQUISITION PLAN Sheets 1 to 14
F25	WHT Southern Tunnel Works	1	DP797901	WHT Southern Tunnel Works Site		None	WESTERN HARBOUR TUNNEL, CHANGE PROPOSAL 99, SUBSTRATUM ACQUISITION PLAN Sheets 1 to 14

Substratum ID	Extent of Work	Lot No	DP / SP No.	Area Type	Date for Access ¹	Conditions of Access	Drawing Reference
F25	WHT Southern Tunnel Works	1	DP845632	WHT Southern Tunnel Works Site		None	WESTERN HARBOUR TUNNEL, CHANGE PROPOSAL 99, SUBSTRATUM ACQUISITION PLAN Sheets 1 to 14
F25	WHT Southern Tunnel Works	1	DP86211	WHT Southern Tunnel Works Site		None	WESTERN HARBOUR TUNNEL, CHANGE PROPOSAL 99, SUBSTRATUM ACQUISITION PLAN Sheets 1 to 14
F25	WHT Southern Tunnel Works	1	DP900027	WHT Southern Tunnel Works Site		None	WESTERN HARBOUR TUNNEL, CHANGE PROPOSAL 99, SUBSTRATUM ACQUISITION PLAN Sheets 1 to 14
F25	WHT Southern Tunnel Works	1	DP906976	WHT Southern Tunnel Works Site		None	WESTERN HARBOUR TUNNEL, CHANGE PROPOSAL 99, SUBSTRATUM ACQUISITION PLAN Sheets 1 to 14
F25	WHT Southern Tunnel Works	1	DP913054	WHT Southern Tunnel Works Site		None	WESTERN HARBOUR TUNNEL, CHANGE PROPOSAL 99, SUBSTRATUM ACQUISITION PLAN Sheets 1 to 14
F25	WHT Southern Tunnel Works	1	DP913482	WHT Southern Tunnel Works Site		None	WESTERN HARBOUR TUNNEL, CHANGE PROPOSAL 99, SUBSTRATUM ACQUISITION PLAN Sheets 1 to 14
F25	WHT Southern Tunnel Works	1	DP919972	WHT Southern Tunnel Works Site		None	WESTERN HARBOUR TUNNEL, CHANGE PROPOSAL 99, SUBSTRATUM ACQUISITION PLAN Sheets 1 to 14
F25	WHT Southern	1	DP936558	WHT Southern Tunnel Works Site		None	WESTERN HARBOUR TUNNEL, CHANGE PROPOSAL 99,

Substratum ID	Extent of Work	Lot No	DP / SP No.	Area Type	Date for Access ¹	Conditions of Access	Drawing Reference
	Tunnel Works						SUBSTRATUM ACQUISITION PLAN Sheets 1 to 14
F25	WHT Southern Tunnel Works	1	DP948379	WHT Southern Tunnel Works Site		None	WESTERN HARBOUR TUNNEL, CHANGE PROPOSAL 99, SUBSTRATUM ACQUISITION PLAN Sheets 1 to 14
F25	WHT Southern Tunnel Works	1	DP973422	WHT Southern Tunnel Works Site		None	WESTERN HARBOUR TUNNEL, CHANGE PROPOSAL 99, SUBSTRATUM ACQUISITION PLAN Sheets 1 to 14
F25	WHT Southern Tunnel Works	10	DP1385	WHT Southern Tunnel Works Site		None	WESTERN HARBOUR TUNNEL, CHANGE PROPOSAL 99, SUBSTRATUM ACQUISITION PLAN Sheets 1 to 14
F25	WHT Southern Tunnel Works	11	DP1385	WHT Southern Tunnel Works Site		None	WESTERN HARBOUR TUNNEL, CHANGE PROPOSAL 99, SUBSTRATUM ACQUISITION PLAN Sheets 1 to 14
F25	WHT Southern Tunnel Works	112	DP1107654	WHT Southern Tunnel Works Site		None	WESTERN HARBOUR TUNNEL, CHANGE PROPOSAL 99, SUBSTRATUM ACQUISITION PLAN Sheets 1 to 14
F25	WHT Southern Tunnel Works	14 (Section A)	DP179	WHT Southern Tunnel Works Site		None	WESTERN HARBOUR TUNNEL, CHANGE PROPOSAL 99, SUBSTRATUM ACQUISITION PLAN Sheets 1 to 14
F25	WHT Southern Tunnel Works	15 (Section A)	DP179	WHT Southern Tunnel Works Site		None	WESTERN HARBOUR TUNNEL, CHANGE PROPOSAL 99, SUBSTRATUM ACQUISITION PLAN Sheets 1 to 14

Substratum ID	Extent of Work	Lot No	DP / SP No.	Area Type	Date for Access ¹	Conditions of Access	Drawing Reference
F25	WHT Southern Tunnel Works	15 (Section B)	DP179	WHT Southern Tunnel Works Site		None	WESTERN HARBOUR TUNNEL, CHANGE PROPOSAL 99, SUBSTRATUM ACQUISITION PLAN Sheets 1 to 14
F25	WHT Southern Tunnel Works	15	DP942743	WHT Southern Tunnel Works Site		None	WESTERN HARBOUR TUNNEL, CHANGE PROPOSAL 99, SUBSTRATUM ACQUISITION PLAN Sheets 1 to 14
F25	WHT Southern Tunnel Works	16 (Section A)	DP179	WHT Southern Tunnel Works Site		None	WESTERN HARBOUR TUNNEL, CHANGE PROPOSAL 99, SUBSTRATUM ACQUISITION PLAN Sheets 1 to 14
F25	WHT Southern Tunnel Works	17	DP380	WHT Southern Tunnel Works Site		None	WESTERN HARBOUR TUNNEL, CHANGE PROPOSAL 99, SUBSTRATUM ACQUISITION PLAN Sheets 1 to 14
F25	WHT Southern Tunnel Works	18	DP380	WHT Southern Tunnel Works Site		None	WESTERN HARBOUR TUNNEL, CHANGE PROPOSAL 99, SUBSTRATUM ACQUISITION PLAN Sheets 1 to 14
F25	WHT Southern Tunnel Works	19 (Section B)	DP179	WHT Southern Tunnel Works Site		None	WESTERN HARBOUR TUNNEL, CHANGE PROPOSAL 99, SUBSTRATUM ACQUISITION PLAN Sheets 1 to 14
F25	WHT Southern Tunnel Works	2 (Section B)	DP179	WHT Southern Tunnel Works Site		None	WESTERN HARBOUR TUNNEL, CHANGE PROPOSAL 99, SUBSTRATUM ACQUISITION PLAN Sheets 1 to 14
F25	WHT Southern	2	DP1094210	WHT Southern Tunnel Works Site		None	WESTERN HARBOUR TUNNEL, CHANGE PROPOSAL 99,

Substratum ID	Extent of Work	Lot No	DP / SP No.	Area Type	Date for Access ¹	Conditions of Access	Drawing Reference
	Tunnel Works						SUBSTRATUM ACQUISITION PLAN Sheets 1 to 14
F25	WHT Southern Tunnel Works	2	DP210561	WHT Southern Tunnel Works Site		None	WESTERN HARBOUR TUNNEL, CHANGE PROPOSAL 99, SUBSTRATUM ACQUISITION PLAN Sheets 1 to 14
F25	WHT Southern Tunnel Works	2	DP371319	WHT Southern Tunnel Works Site		None	WESTERN HARBOUR TUNNEL, CHANGE PROPOSAL 99, SUBSTRATUM ACQUISITION PLAN Sheets 1 to 14
F25	WHT Southern Tunnel Works	2	DP42	WHT Southern Tunnel Works Site		None	WESTERN HARBOUR TUNNEL, CHANGE PROPOSAL 99, SUBSTRATUM ACQUISITION PLAN Sheets 1 to 14
F25	WHT Southern Tunnel Works	2	DP519190	WHT Southern Tunnel Works Site		None	WESTERN HARBOUR TUNNEL, CHANGE PROPOSAL 99, SUBSTRATUM ACQUISITION PLAN Sheets 1 to 14
F25	WHT Southern Tunnel Works	2	DP845632	WHT Southern Tunnel Works Site		None	WESTERN HARBOUR TUNNEL, CHANGE PROPOSAL 99, SUBSTRATUM ACQUISITION PLAN Sheets 1 to 14
F25	WHT Southern Tunnel Works	2	DP913482	WHT Southern Tunnel Works Site		None	WESTERN HARBOUR TUNNEL, CHANGE PROPOSAL 99, SUBSTRATUM ACQUISITION PLAN Sheets 1 to 14
F25	WHT Southern Tunnel Works	23	DP1069518	WHT Southern Tunnel Works Site		None	WESTERN HARBOUR TUNNEL, CHANGE PROPOSAL 99, SUBSTRATUM ACQUISITION PLAN Sheets 1 to 14

Substratum ID	Extent of Work	Lot No	DP / SP No.	Area Type	Date for Access ¹	Conditions of Access	Drawing Reference
F25	WHT Southern Tunnel Works	3 (Section B)	DP179	WHT Southern Tunnel Works Site		None	WESTERN HARBOUR TUNNEL, CHANGE PROPOSAL 99, SUBSTRATUM ACQUISITION PLAN Sheets 1 to 14
F25	WHT Southern Tunnel Works	3	DP1107497	WHT Southern Tunnel Works Site		None	WESTERN HARBOUR TUNNEL, CHANGE PROPOSAL 99, SUBSTRATUM ACQUISITION PLAN Sheets 1 to 14
F25	WHT Southern Tunnel Works	3	DP210561	WHT Southern Tunnel Works Site		None	WESTERN HARBOUR TUNNEL, CHANGE PROPOSAL 99, SUBSTRATUM ACQUISITION PLAN Sheets 1 to 14
F25	WHT Southern Tunnel Works	3	DP845632	WHT Southern Tunnel Works Site		None	WESTERN HARBOUR TUNNEL, CHANGE PROPOSAL 99, SUBSTRATUM ACQUISITION PLAN Sheets 1 to 14
F25	WHT Southern Tunnel Works	36	DP4959	WHT Southern Tunnel Works Site		None	WESTERN HARBOUR TUNNEL, CHANGE PROPOSAL 99, SUBSTRATUM ACQUISITION PLAN Sheets 1 to 14
F25	WHT Southern Tunnel Works	37	DP4959	WHT Southern Tunnel Works Site		None	WESTERN HARBOUR TUNNEL, CHANGE PROPOSAL 99, SUBSTRATUM ACQUISITION PLAN Sheets 1 to 14
F25	WHT Southern Tunnel Works	4 (Section B)	DP179	WHT Southern Tunnel Works Site		None	WESTERN HARBOUR TUNNEL, CHANGE PROPOSAL 99, SUBSTRATUM ACQUISITION PLAN Sheets 1 to 14
F25	WHT Southern	5 (Section B)	DP179	WHT Southern Tunnel Works Site		None	WESTERN HARBOUR TUNNEL, CHANGE PROPOSAL 99,


Substratum ID	Extent of Work	Lot No	DP / SP No.	Area Type	Date for Access ¹	Conditions of Access	Drawing Reference
	Tunnel Works						SUBSTRATUM ACQUISITION PLAN Sheets 1 to 14
F25	WHT Southern Tunnel Works	5	DP13793	WHT Southern Tunnel Works Site		None	WESTERN HARBOUR TUNNEL, CHANGE PROPOSAL 99, SUBSTRATUM ACQUISITION PLAN Sheets 1 to 14
F25	WHT Southern Tunnel Works	8	DP653644	WHT Southern Tunnel Works Site		None	WESTERN HARBOUR TUNNEL, CHANGE PROPOSAL 99, SUBSTRATUM ACQUISITION PLAN Sheets 1 to 14
F25	WHT Southern Tunnel Works	A	DP160014	WHT Southern Tunnel Works Site		None	WESTERN HARBOUR TUNNEL, CHANGE PROPOSAL 99, SUBSTRATUM ACQUISITION PLAN Sheets 1 to 14
F25	WHT Southern Tunnel Works	A	DP437555	WHT Southern Tunnel Works Site		None	WESTERN HARBOUR TUNNEL, CHANGE PROPOSAL 99, SUBSTRATUM ACQUISITION PLAN Sheets 1 to 14
F25	WHT Southern Tunnel Works	A	DP438364	WHT Southern Tunnel Works Site		None	WESTERN HARBOUR TUNNEL, CHANGE PROPOSAL 99, SUBSTRATUM ACQUISITION PLAN Sheets 1 to 14
F25	WHT Southern Tunnel Works	A	DP442507	WHT Southern Tunnel Works Site		None	WESTERN HARBOUR TUNNEL, CHANGE PROPOSAL 99, SUBSTRATUM ACQUISITION PLAN Sheets 1 to 14
F25	WHT Southern Tunnel Works	A	DP910491	WHT Southern Tunnel Works Site		None	WESTERN HARBOUR TUNNEL, CHANGE PROPOSAL 99, SUBSTRATUM ACQUISITION PLAN Sheets 1 to 14

Substratum ID	Extent of Work	Lot No	DP / SP No.	Area Type	Date for Access ¹	Conditions of Access	Drawing Reference
F25	WHT Southern Tunnel Works	B	DP158254	WHT Southern Tunnel Works Site		None	WESTERN HARBOUR TUNNEL, CHANGE PROPOSAL 99, SUBSTRATUM ACQUISITION PLAN Sheets 1 to 14
F25	WHT Southern Tunnel Works	B	DP160014	WHT Southern Tunnel Works Site		None	WESTERN HARBOUR TUNNEL, CHANGE PROPOSAL 99, SUBSTRATUM ACQUISITION PLAN Sheets 1 to 14
F25	WHT Southern Tunnel Works	B	DP437555	WHT Southern Tunnel Works Site		None	WESTERN HARBOUR TUNNEL, CHANGE PROPOSAL 99, SUBSTRATUM ACQUISITION PLAN Sheets 1 to 14
F25	WHT Southern Tunnel Works	B	DP438364	WHT Southern Tunnel Works Site		None	WESTERN HARBOUR TUNNEL, CHANGE PROPOSAL 99, SUBSTRATUM ACQUISITION PLAN Sheets 1 to 14
F25	WHT Southern Tunnel Works	B	DP442507	WHT Southern Tunnel Works Site		None	WESTERN HARBOUR TUNNEL, CHANGE PROPOSAL 99, SUBSTRATUM ACQUISITION PLAN Sheets 1 to 14
F25	WHT Southern Tunnel Works	D	DP438261	WHT Southern Tunnel Works Site		None	WESTERN HARBOUR TUNNEL, CHANGE PROPOSAL 99, SUBSTRATUM ACQUISITION PLAN Sheets 1 to 14
F25	WHT Southern Tunnel Works	E	DP438261	WHT Southern Tunnel Works Site		None	WESTERN HARBOUR TUNNEL, CHANGE PROPOSAL 99, SUBSTRATUM ACQUISITION PLAN Sheets 1 to 14
F25	WHT Southern		SP36356	WHT Southern Tunnel Works Site		None	WESTERN HARBOUR TUNNEL, CHANGE PROPOSAL 99,

Substratum ID	Extent of Work	Lot No	DP / SP No.	Area Type	Date for Access ¹	Conditions of Access	Drawing Reference
	Tunnel Works						SUBSTRATUM ACQUISITION PLAN Sheets 1 to 14
F25	WHT Southern Tunnel Works		SP72136	WHT Southern Tunnel Works Site		None	WESTERN HARBOUR TUNNEL, CHANGE PROPOSAL 99, SUBSTRATUM ACQUISITION PLAN Sheets 1 to 14
F26	WHT Southern Tunnel Works	1	DP1042027	WHT Southern Tunnel Works Site		None	WESTERN HARBOUR TUNNEL, CHANGE PROPOSAL 99, SUBSTRATUM ACQUISITION PLAN Sheets 1 to 14
F26	WHT Southern Tunnel Works	1	DP1064090	WHT Southern Tunnel Works Site		None	WESTERN HARBOUR TUNNEL, CHANGE PROPOSAL 99, SUBSTRATUM ACQUISITION PLAN Sheets 1 to 14
F26	WHT Southern Tunnel Works	1	DP1204293	WHT Southern Tunnel Works Site		None	WESTERN HARBOUR TUNNEL, CHANGE PROPOSAL 99, SUBSTRATUM ACQUISITION PLAN Sheets 1 to 14
F26	WHT Southern Tunnel Works	1	DP1239390	WHT Southern Tunnel Works Site		None	WESTERN HARBOUR TUNNEL, CHANGE PROPOSAL 99, SUBSTRATUM ACQUISITION PLAN Sheets 1 to 14
F26	WHT Southern Tunnel Works	1	DP207520	WHT Southern Tunnel Works Site		None	WESTERN HARBOUR TUNNEL, CHANGE PROPOSAL 99, SUBSTRATUM ACQUISITION PLAN Sheets 1 to 14
F26	WHT Southern Tunnel Works	1	DP391625	WHT Southern Tunnel Works Site		None	WESTERN HARBOUR TUNNEL, CHANGE PROPOSAL 99, SUBSTRATUM ACQUISITION PLAN Sheets 1 to 14

Substratum ID	Extent of Work	Lot No	DP / SP No.	Area Type	Date for Access ¹	Conditions of Access	Drawing Reference
F26	WHT Southern Tunnel Works	1	DP516000	WHT Southern Tunnel Works Site		None	WESTERN HARBOUR TUNNEL, CHANGE PROPOSAL 99, SUBSTRATUM ACQUISITION PLAN Sheets 1 to 14
F26	WHT Southern Tunnel Works	1	DP524630	WHT Southern Tunnel Works Site		None	WESTERN HARBOUR TUNNEL, CHANGE PROPOSAL 99, SUBSTRATUM ACQUISITION PLAN Sheets 1 to 14
F26	WHT Southern Tunnel Works	1	DP538134	WHT Southern Tunnel Works Site		None	WESTERN HARBOUR TUNNEL, CHANGE PROPOSAL 99, SUBSTRATUM ACQUISITION PLAN Sheets 1 to 14
F26	WHT Southern Tunnel Works	1	DP599975	WHT Southern Tunnel Works Site		None	WESTERN HARBOUR TUNNEL, CHANGE PROPOSAL 99, SUBSTRATUM ACQUISITION PLAN Sheets 1 to 14
F26	WHT Southern Tunnel Works	1	DP61018	WHT Southern Tunnel Works Site		None	WESTERN HARBOUR TUNNEL, CHANGE PROPOSAL 99, SUBSTRATUM ACQUISITION PLAN Sheets 1 to 14
F26	WHT Southern Tunnel Works	1	DP617007	WHT Southern Tunnel Works Site		None	WESTERN HARBOUR TUNNEL, CHANGE PROPOSAL 99, SUBSTRATUM ACQUISITION PLAN Sheets 1 to 14
F26	WHT Southern Tunnel Works	1	DP65954	WHT Southern Tunnel Works Site		None	WESTERN HARBOUR TUNNEL, CHANGE PROPOSAL 99, SUBSTRATUM ACQUISITION PLAN Sheets 1 to 14
F26	WHT Southern	1	DP727957	WHT Southern Tunnel Works Site		None	WESTERN HARBOUR TUNNEL, CHANGE PROPOSAL 99,

Substratum ID	Extent of Work	Lot No	DP / SP No.	Area Type	Date for Access ¹	Conditions of Access	Drawing Reference
	Tunnel Works						SUBSTRATUM ACQUISITION PLAN Sheets 1 to 14
F26	WHT Southern Tunnel Works	1	DP744123	WHT Southern Tunnel Works Site		None	WESTERN HARBOUR TUNNEL, CHANGE PROPOSAL 99, SUBSTRATUM ACQUISITION PLAN Sheets 1 to 14
F26	WHT Southern Tunnel Works	1	DP782262	WHT Southern Tunnel Works Site		None	WESTERN HARBOUR TUNNEL, CHANGE PROPOSAL 99, SUBSTRATUM ACQUISITION PLAN Sheets 1 to 14
F26	WHT Southern Tunnel Works	1	DP80521	WHT Southern Tunnel Works Site		None	WESTERN HARBOUR TUNNEL, CHANGE PROPOSAL 99, SUBSTRATUM ACQUISITION PLAN Sheets 1 to 14
F26	WHT Southern Tunnel Works	1	DP922622	WHT Southern Tunnel Works Site		None	WESTERN HARBOUR TUNNEL, CHANGE PROPOSAL 99, SUBSTRATUM ACQUISITION PLAN Sheets 1 to 14
F26	WHT Southern Tunnel Works	1	DP952626	WHT Southern Tunnel Works Site		None	WESTERN HARBOUR TUNNEL, CHANGE PROPOSAL 99, SUBSTRATUM ACQUISITION PLAN Sheets 1 to 14
F26	WHT Southern Tunnel Works	1	DP997020	WHT Southern Tunnel Works Site		None	WESTERN HARBOUR TUNNEL, CHANGE PROPOSAL 99, SUBSTRATUM ACQUISITION PLAN Sheets 1 to 14
F26	WHT Southern Tunnel Works	100	DP1188316	WHT Southern Tunnel Works Site		None	WESTERN HARBOUR TUNNEL, CHANGE PROPOSAL 99, SUBSTRATUM ACQUISITION PLAN Sheets 1 to 14

Substratum ID	Extent of Work	Lot No	DP / SP No.	Area Type	Date for Access ¹	Conditions of Access	Drawing Reference
F26	WHT Southern Tunnel Works	100	DP220844	WHT Southern Tunnel Works Site		None	WESTERN HARBOUR TUNNEL, CHANGE PROPOSAL 99, SUBSTRATUM ACQUISITION PLAN Sheets 1 to 14
F26	WHT Southern Tunnel Works	100	DP626533	WHT Southern Tunnel Works Site		None	WESTERN HARBOUR TUNNEL, CHANGE PROPOSAL 99, SUBSTRATUM ACQUISITION PLAN Sheets 1 to 14
F26	WHT Southern Tunnel Works	101	DP626533	WHT Southern Tunnel Works Site		None	WESTERN HARBOUR TUNNEL, CHANGE PROPOSAL 99, SUBSTRATUM ACQUISITION PLAN Sheets 1 to 14
F26	WHT Southern Tunnel Works	11	DP42	WHT Southern Tunnel Works Site		None	WESTERN HARBOUR TUNNEL, CHANGE PROPOSAL 99, SUBSTRATUM ACQUISITION PLAN Sheets 1 to 14
F26	WHT Southern Tunnel Works	13	DP1048134	WHT Southern Tunnel Works Site		None	WESTERN HARBOUR TUNNEL, CHANGE PROPOSAL 99, SUBSTRATUM ACQUISITION PLAN Sheets 1 to 14
F26	WHT Southern Tunnel Works	15 (Section 6)	DP164	WHT Southern Tunnel Works Site		None	WESTERN HARBOUR TUNNEL, CHANGE PROPOSAL 99, SUBSTRATUM ACQUISITION PLAN Sheets 1 to 14
F26	WHT Southern Tunnel Works	16 (Section 6)	DP164	WHT Southern Tunnel Works Site		None	WESTERN HARBOUR TUNNEL, CHANGE PROPOSAL 99, SUBSTRATUM ACQUISITION PLAN Sheets 1 to 14
F26	WHT Southern	2 (Section 6)	DP164	WHT Southern Tunnel Works Site		None	WESTERN HARBOUR TUNNEL, CHANGE PROPOSAL 99,

Substratum ID	Extent of Work	Lot No	DP / SP No.	Area Type	Date for Access ¹	Conditions of Access	Drawing Reference
	Tunnel Works						SUBSTRATUM ACQUISITION PLAN Sheets 1 to 14
F26	WHT Southern Tunnel Works	2	DP1239390	WHT Southern Tunnel Works Site		None	WESTERN HARBOUR TUNNEL, CHANGE PROPOSAL 99, SUBSTRATUM ACQUISITION PLAN Sheets 1 to 14
F26	WHT Southern Tunnel Works	2	DP1253642	WHT Southern Tunnel Works Site		None	WESTERN HARBOUR TUNNEL, CHANGE PROPOSAL 99, SUBSTRATUM ACQUISITION PLAN Sheets 1 to 14
F26	WHT Southern Tunnel Works	2	DP207520	WHT Southern Tunnel Works Site		None	WESTERN HARBOUR TUNNEL, CHANGE PROPOSAL 99, SUBSTRATUM ACQUISITION PLAN Sheets 1 to 14
F26	WHT Southern Tunnel Works	2	DP500530	WHT Southern Tunnel Works Site		None	WESTERN HARBOUR TUNNEL, CHANGE PROPOSAL 99, SUBSTRATUM ACQUISITION PLAN Sheets 1 to 14
F26	WHT Southern Tunnel Works	2	DP516000	WHT Southern Tunnel Works Site		None	WESTERN HARBOUR TUNNEL, CHANGE PROPOSAL 99, SUBSTRATUM ACQUISITION PLAN Sheets 1 to 14
F26	WHT Southern Tunnel Works	2	DP584458	WHT Southern Tunnel Works Site		None	WESTERN HARBOUR TUNNEL, CHANGE PROPOSAL 99, SUBSTRATUM ACQUISITION PLAN Sheets 1 to 14
F26	WHT Southern Tunnel Works	2	DP599975	WHT Southern Tunnel Works Site		None	WESTERN HARBOUR TUNNEL, CHANGE PROPOSAL 99, SUBSTRATUM ACQUISITION PLAN Sheets 1 to 14

Substratum ID	Extent of Work	Lot No	DP / SP No.	Area Type	Date for Access ¹	Conditions of Access	Drawing Reference
F26	WHT Southern Tunnel Works	204	DP1110000	WHT Southern Tunnel Works Site		None	WESTERN HARBOUR TUNNEL, CHANGE PROPOSAL 99, SUBSTRATUM ACQUISITION PLAN Sheets 1 to 14
F26	WHT Southern Tunnel Works	21	DP1246252	WHT Southern Tunnel Works Site		None	WESTERN HARBOUR TUNNEL, CHANGE PROPOSAL 99, SUBSTRATUM ACQUISITION PLAN Sheets 1 to 14
F26	WHT Southern Tunnel Works	22	DP1069136	WHT Southern Tunnel Works Site		None	WESTERN HARBOUR TUNNEL, CHANGE PROPOSAL 99, SUBSTRATUM ACQUISITION PLAN Sheets 1 to 14
F26	WHT Southern Tunnel Works	25	DP3757	WHT Southern Tunnel Works Site		None	WESTERN HARBOUR TUNNEL, CHANGE PROPOSAL 99, SUBSTRATUM ACQUISITION PLAN Sheets 1 to 14
F26	WHT Southern Tunnel Works	26	DP3757	WHT Southern Tunnel Works Site		None	WESTERN HARBOUR TUNNEL, CHANGE PROPOSAL 99, SUBSTRATUM ACQUISITION PLAN Sheets 1 to 14
F26	WHT Southern Tunnel Works	27	DP3757	WHT Southern Tunnel Works Site		None	WESTERN HARBOUR TUNNEL, CHANGE PROPOSAL 99, SUBSTRATUM ACQUISITION PLAN Sheets 1 to 14
F26	WHT Southern Tunnel Works	3	DP64395	WHT Southern Tunnel Works Site		None	WESTERN HARBOUR TUNNEL, CHANGE PROPOSAL 99, SUBSTRATUM ACQUISITION PLAN Sheets 1 to 14
F26	WHT Southern	31	DP869472	WHT Southern Tunnel Works Site		None	WESTERN HARBOUR TUNNEL, CHANGE PROPOSAL 99,

Substratum ID	Extent of Work	Lot No	DP / SP No.	Area Type	Date for Access ¹	Conditions of Access	Drawing Reference
	Tunnel Works						SUBSTRATUM ACQUISITION PLAN Sheets 1 to 14
F26	WHT Southern Tunnel Works	32	DP869472	WHT Southern Tunnel Works Site		None	WESTERN HARBOUR TUNNEL, CHANGE PROPOSAL 99, SUBSTRATUM ACQUISITION PLAN Sheets 1 to 14
F26	WHT Southern Tunnel Works	42	DP3757	WHT Southern Tunnel Works Site		None	WESTERN HARBOUR TUNNEL, CHANGE PROPOSAL 99, SUBSTRATUM ACQUISITION PLAN Sheets 1 to 14
F26	WHT Southern Tunnel Works	8	DP803372	WHT Southern Tunnel Works Site		None	WESTERN HARBOUR TUNNEL, CHANGE PROPOSAL 99, SUBSTRATUM ACQUISITION PLAN Sheets 1 to 14
F26	WHT Southern Tunnel Works	9	DP12044	WHT Southern Tunnel Works Site		None	WESTERN HARBOUR TUNNEL, CHANGE PROPOSAL 99, SUBSTRATUM ACQUISITION PLAN Sheets 1 to 14
F26	WHT Southern Tunnel Works	A	DP107419	WHT Southern Tunnel Works Site		None	WESTERN HARBOUR TUNNEL, CHANGE PROPOSAL 99, SUBSTRATUM ACQUISITION PLAN Sheets 1 to 14
F26	WHT Southern Tunnel Works	A	DP164503	WHT Southern Tunnel Works Site		None	WESTERN HARBOUR TUNNEL, CHANGE PROPOSAL 99, SUBSTRATUM ACQUISITION PLAN Sheets 1 to 14
F26	WHT Southern Tunnel Works	A	DP349233	WHT Southern Tunnel Works Site		None	WESTERN HARBOUR TUNNEL, CHANGE PROPOSAL 99, SUBSTRATUM ACQUISITION PLAN Sheets 1 to 14

Substratum ID	Extent of Work	Lot No	DP / SP No.	Area Type	Date for Access ¹	Conditions of Access	Drawing Reference
F26	WHT Southern Tunnel Works	A	DP409516	WHT Southern Tunnel Works Site		None	WESTERN HARBOUR TUNNEL, CHANGE PROPOSAL 99, SUBSTRATUM ACQUISITION PLAN Sheets 1 to 14
F26	WHT Southern Tunnel Works	A	DP441387	WHT Southern Tunnel Works Site		None	WESTERN HARBOUR TUNNEL, CHANGE PROPOSAL 99, SUBSTRATUM ACQUISITION PLAN Sheets 1 to 14
F26	WHT Southern Tunnel Works	A	DP441489	WHT Southern Tunnel Works Site		None	WESTERN HARBOUR TUNNEL, CHANGE PROPOSAL 99, SUBSTRATUM ACQUISITION PLAN Sheets 1 to 14
F26	WHT Southern Tunnel Works	A	DP442964	WHT Southern Tunnel Works Site		None	WESTERN HARBOUR TUNNEL, CHANGE PROPOSAL 99, SUBSTRATUM ACQUISITION PLAN Sheets 1 to 14
F26	WHT Southern Tunnel Works	B	DP107419	WHT Southern Tunnel Works Site		None	WESTERN HARBOUR TUNNEL, CHANGE PROPOSAL 99, SUBSTRATUM ACQUISITION PLAN Sheets 1 to 14
F26	WHT Southern Tunnel Works	B	DP349233	WHT Southern Tunnel Works Site		None	WESTERN HARBOUR TUNNEL, CHANGE PROPOSAL 99, SUBSTRATUM ACQUISITION PLAN Sheets 1 to 14
F26	WHT Southern Tunnel Works	B	DP409516	WHT Southern Tunnel Works Site		None	WESTERN HARBOUR TUNNEL, CHANGE PROPOSAL 99, SUBSTRATUM ACQUISITION PLAN Sheets 1 to 14
F26	WHT Southern	B	DP432897	WHT Southern Tunnel Works Site		None	WESTERN HARBOUR TUNNEL, CHANGE PROPOSAL 99,

Substratum ID	Extent of Work	Lot No	DP / SP No.	Area Type	Date for Access ¹	Conditions of Access	Drawing Reference
	Tunnel Works						SUBSTRATUM ACQUISITION PLAN Sheets 1 to 14
F26	WHT Southern Tunnel Works	B	DP441387	WHT Southern Tunnel Works Site		None	WESTERN HARBOUR TUNNEL, CHANGE PROPOSAL 99, SUBSTRATUM ACQUISITION PLAN Sheets 1 to 14
F26	WHT Southern Tunnel Works	B	DP441489	WHT Southern Tunnel Works Site		None	WESTERN HARBOUR TUNNEL, CHANGE PROPOSAL 99, SUBSTRATUM ACQUISITION PLAN Sheets 1 to 14
F26	WHT Southern Tunnel Works	B	DP442964	WHT Southern Tunnel Works Site		None	WESTERN HARBOUR TUNNEL, CHANGE PROPOSAL 99, SUBSTRATUM ACQUISITION PLAN Sheets 1 to 14
F26	WHT Southern Tunnel Works	C	DP107419	WHT Southern Tunnel Works Site		None	WESTERN HARBOUR TUNNEL, CHANGE PROPOSAL 99, SUBSTRATUM ACQUISITION PLAN Sheets 1 to 14
F26	WHT Southern Tunnel Works	C	DP373476	WHT Southern Tunnel Works Site		None	WESTERN HARBOUR TUNNEL, CHANGE PROPOSAL 99, SUBSTRATUM ACQUISITION PLAN Sheets 1 to 14
F26	WHT Southern Tunnel Works	C	DP441489	WHT Southern Tunnel Works Site		None	WESTERN HARBOUR TUNNEL, CHANGE PROPOSAL 99, SUBSTRATUM ACQUISITION PLAN Sheets 1 to 14
F26	WHT Southern Tunnel Works	D	DP107419	WHT Southern Tunnel Works Site		None	WESTERN HARBOUR TUNNEL, CHANGE PROPOSAL 99, SUBSTRATUM ACQUISITION PLAN Sheets 1 to 14


Substratum ID	Extent of Work	Lot No	DP / SP No.	Area Type	Date for Access ¹	Conditions of Access	Drawing Reference
F26	WHT Southern Tunnel Works	D	DP373476	WHT Southern Tunnel Works Site		None	WESTERN HARBOUR TUNNEL, CHANGE PROPOSAL 99, SUBSTRATUM ACQUISITION PLAN Sheets 1 to 14
F26	WHT Southern Tunnel Works	E	DP373476	WHT Southern Tunnel Works Site		None	WESTERN HARBOUR TUNNEL, CHANGE PROPOSAL 99, SUBSTRATUM ACQUISITION PLAN Sheets 1 to 14
F26	WHT Southern Tunnel Works		SP13214	WHT Southern Tunnel Works Site		None	WESTERN HARBOUR TUNNEL, CHANGE PROPOSAL 99, SUBSTRATUM ACQUISITION PLAN Sheets 1 to 14
F26	WHT Southern Tunnel Works		SP21630	WHT Southern Tunnel Works Site		None	WESTERN HARBOUR TUNNEL, CHANGE PROPOSAL 99, SUBSTRATUM ACQUISITION PLAN Sheets 1 to 14
F26	WHT Southern Tunnel Works		SP85788	WHT Southern Tunnel Works Site		None	WESTERN HARBOUR TUNNEL, CHANGE PROPOSAL 99, SUBSTRATUM ACQUISITION PLAN Sheets 1 to 14
F26	WHT Southern Tunnel Works		SP8832	WHT Southern Tunnel Works Site		None	WESTERN HARBOUR TUNNEL, CHANGE PROPOSAL 99, SUBSTRATUM ACQUISITION PLAN Sheets 1 to 14
F26	WHT Southern Tunnel Works		SP99379	WHT Southern Tunnel Works Site		None	WESTERN HARBOUR TUNNEL, CHANGE PROPOSAL 99, SUBSTRATUM ACQUISITION PLAN Sheets 1 to 14
F26	WHT Southern	X	DP442458	WHT Southern Tunnel Works Site		None	WESTERN HARBOUR TUNNEL, CHANGE PROPOSAL 99,

Substratum ID	Extent of Work	Lot No	DP / SP No.	Area Type	Date for Access ¹	Conditions of Access	Drawing Reference
	Tunnel Works						SUBSTRATUM ACQUISITION PLAN Sheets 1 to 14
F26	WHT Southern Tunnel Works	Y	DP442458	WHT Southern Tunnel Works Site		None	WESTERN HARBOUR TUNNEL, CHANGE PROPOSAL 99, SUBSTRATUM ACQUISITION PLAN Sheets 1 to 14
F27	WHT Southern Tunnel Works	1 (Section 1)	DP979292	WHT Southern Tunnel Works Site		None	WESTERN HARBOUR TUNNEL, CHANGE PROPOSAL 99, SUBSTRATUM ACQUISITION PLAN Sheets 1 to 14
F27	WHT Southern Tunnel Works	1	DP115723	WHT Southern Tunnel Works Site		None	WESTERN HARBOUR TUNNEL, CHANGE PROPOSAL 99, SUBSTRATUM ACQUISITION PLAN Sheets 1 to 14
F27	WHT Southern Tunnel Works	1	DP1169767	WHT Southern Tunnel Works Site		None	WESTERN HARBOUR TUNNEL, CHANGE PROPOSAL 99, SUBSTRATUM ACQUISITION PLAN Sheets 1 to 14
F27	WHT Southern Tunnel Works	1	DP126551	WHT Southern Tunnel Works Site		None	WESTERN HARBOUR TUNNEL, CHANGE PROPOSAL 99, SUBSTRATUM ACQUISITION PLAN Sheets 1 to 14
F27	WHT Southern Tunnel Works	1	DP1277026	WHT Southern Tunnel Works Site		None	WESTERN HARBOUR TUNNEL, CHANGE PROPOSAL 99, SUBSTRATUM ACQUISITION PLAN Sheets 1 to 14
F27	WHT Southern Tunnel Works	1	DP169780	WHT Southern Tunnel Works Site		None	WESTERN HARBOUR TUNNEL, CHANGE PROPOSAL 99, SUBSTRATUM ACQUISITION PLAN Sheets 1 to 14

Substratum ID	Extent of Work	Lot No	DP / SP No.	Area Type	Date for Access ¹	Conditions of Access	Drawing Reference
F27	WHT Southern Tunnel Works	1	DP33442	WHT Southern Tunnel Works Site		None	WESTERN HARBOUR TUNNEL, CHANGE PROPOSAL 99, SUBSTRATUM ACQUISITION PLAN Sheets 1 to 14
F27	WHT Southern Tunnel Works	1	DP55563	WHT Southern Tunnel Works Site		None	WESTERN HARBOUR TUNNEL, CHANGE PROPOSAL 99, SUBSTRATUM ACQUISITION PLAN Sheets 1 to 14
F27	WHT Southern Tunnel Works	1	DP591427	WHT Southern Tunnel Works Site		None	WESTERN HARBOUR TUNNEL, CHANGE PROPOSAL 99, SUBSTRATUM ACQUISITION PLAN Sheets 1 to 14
F27	WHT Southern Tunnel Works	1	DP715204	WHT Southern Tunnel Works Site		None	WESTERN HARBOUR TUNNEL, CHANGE PROPOSAL 99, SUBSTRATUM ACQUISITION PLAN Sheets 1 to 14
F27	WHT Southern Tunnel Works	1	DP779760	WHT Southern Tunnel Works Site		None	WESTERN HARBOUR TUNNEL, CHANGE PROPOSAL 99, SUBSTRATUM ACQUISITION PLAN Sheets 1 to 14
F27	WHT Southern Tunnel Works	1	DP783705	WHT Southern Tunnel Works Site		None	WESTERN HARBOUR TUNNEL, CHANGE PROPOSAL 99, SUBSTRATUM ACQUISITION PLAN Sheets 1 to 14
F27	WHT Southern Tunnel Works	1	DP929403	WHT Southern Tunnel Works Site		None	WESTERN HARBOUR TUNNEL, CHANGE PROPOSAL 99, SUBSTRATUM ACQUISITION PLAN Sheets 1 to 14
F27	WHT Southern	1	DP996000	WHT Southern Tunnel Works Site		None	WESTERN HARBOUR TUNNEL, CHANGE PROPOSAL 99,

Substratum ID	Extent of Work	Lot No	DP / SP No.	Area Type	Date for Access ¹	Conditions of Access	Drawing Reference
	Tunnel Works						SUBSTRATUM ACQUISITION PLAN Sheets 1 to 14
F27	WHT Southern Tunnel Works	10	DP1099210	WHT Southern Tunnel Works Site		None	WESTERN HARBOUR TUNNEL, CHANGE PROPOSAL 99, SUBSTRATUM ACQUISITION PLAN Sheets 1 to 14
F27	WHT Southern Tunnel Works	10	DP12044	WHT Southern Tunnel Works Site		None	WESTERN HARBOUR TUNNEL, CHANGE PROPOSAL 99, SUBSTRATUM ACQUISITION PLAN Sheets 1 to 14
F27	WHT Southern Tunnel Works	14	DP3757	WHT Southern Tunnel Works Site		None	WESTERN HARBOUR TUNNEL, CHANGE PROPOSAL 99, SUBSTRATUM ACQUISITION PLAN Sheets 1 to 14
F27	WHT Southern Tunnel Works	15	DP3757	WHT Southern Tunnel Works Site		None	WESTERN HARBOUR TUNNEL, CHANGE PROPOSAL 99, SUBSTRATUM ACQUISITION PLAN Sheets 1 to 14
F27	WHT Southern Tunnel Works	16	DP3757	WHT Southern Tunnel Works Site		None	WESTERN HARBOUR TUNNEL, CHANGE PROPOSAL 99, SUBSTRATUM ACQUISITION PLAN Sheets 1 to 14
F27	WHT Southern Tunnel Works	17	DP3757	WHT Southern Tunnel Works Site		None	WESTERN HARBOUR TUNNEL, CHANGE PROPOSAL 99, SUBSTRATUM ACQUISITION PLAN Sheets 1 to 14
F27	WHT Southern Tunnel Works	18	DP1102623	WHT Southern Tunnel Works Site		None	WESTERN HARBOUR TUNNEL, CHANGE PROPOSAL 99, SUBSTRATUM ACQUISITION PLAN Sheets 1 to 14

Substratum ID	Extent of Work	Lot No	DP / SP No.	Area Type	Date for Access ¹	Conditions of Access	Drawing Reference
F27	WHT Southern Tunnel Works	19	DP381	WHT Southern Tunnel Works Site		None	WESTERN HARBOUR TUNNEL, CHANGE PROPOSAL 99, SUBSTRATUM ACQUISITION PLAN Sheets 1 to 14
F27	WHT Southern Tunnel Works	2 (Section 1)	DP979292	WHT Southern Tunnel Works Site		None	WESTERN HARBOUR TUNNEL, CHANGE PROPOSAL 99, SUBSTRATUM ACQUISITION PLAN Sheets 1 to 14
F27	WHT Southern Tunnel Works	2	DP33442	WHT Southern Tunnel Works Site		None	WESTERN HARBOUR TUNNEL, CHANGE PROPOSAL 99, SUBSTRATUM ACQUISITION PLAN Sheets 1 to 14
F27	WHT Southern Tunnel Works	2	DP381	WHT Southern Tunnel Works Site		None	WESTERN HARBOUR TUNNEL, CHANGE PROPOSAL 99, SUBSTRATUM ACQUISITION PLAN Sheets 1 to 14
F27	WHT Southern Tunnel Works	2	DP511202	WHT Southern Tunnel Works Site		None	WESTERN HARBOUR TUNNEL, CHANGE PROPOSAL 99, SUBSTRATUM ACQUISITION PLAN Sheets 1 to 14
F27	WHT Southern Tunnel Works	2	DP55563	WHT Southern Tunnel Works Site		None	WESTERN HARBOUR TUNNEL, CHANGE PROPOSAL 99, SUBSTRATUM ACQUISITION PLAN Sheets 1 to 14
F27	WHT Southern Tunnel Works	2	DP591427	WHT Southern Tunnel Works Site		None	WESTERN HARBOUR TUNNEL, CHANGE PROPOSAL 99, SUBSTRATUM ACQUISITION PLAN Sheets 1 to 14
F27	WHT Southern	2	DP65961	WHT Southern Tunnel Works Site		None	WESTERN HARBOUR TUNNEL, CHANGE PROPOSAL 99,

Substratum ID	Extent of Work	Lot No	DP / SP No.	Area Type	Date for Access ¹	Conditions of Access	Drawing Reference
	Tunnel Works						SUBSTRATUM ACQUISITION PLAN Sheets 1 to 14
F27	WHT Southern Tunnel Works	2	DP715204	WHT Southern Tunnel Works Site		None	WESTERN HARBOUR TUNNEL, CHANGE PROPOSAL 99, SUBSTRATUM ACQUISITION PLAN Sheets 1 to 14
F27	WHT Southern Tunnel Works	2	DP744602	WHT Southern Tunnel Works Site		None	WESTERN HARBOUR TUNNEL, CHANGE PROPOSAL 99, SUBSTRATUM ACQUISITION PLAN Sheets 1 to 14
F27	WHT Southern Tunnel Works	20	DP3757	WHT Southern Tunnel Works Site		None	WESTERN HARBOUR TUNNEL, CHANGE PROPOSAL 99, SUBSTRATUM ACQUISITION PLAN Sheets 1 to 14
F27	WHT Southern Tunnel Works	20	DP381	WHT Southern Tunnel Works Site		None	WESTERN HARBOUR TUNNEL, CHANGE PROPOSAL 99, SUBSTRATUM ACQUISITION PLAN Sheets 1 to 14
F27	WHT Southern Tunnel Works	21	DP3757	WHT Southern Tunnel Works Site		None	WESTERN HARBOUR TUNNEL, CHANGE PROPOSAL 99, SUBSTRATUM ACQUISITION PLAN Sheets 1 to 14
F27	WHT Southern Tunnel Works	22	DP3757	WHT Southern Tunnel Works Site		None	WESTERN HARBOUR TUNNEL, CHANGE PROPOSAL 99, SUBSTRATUM ACQUISITION PLAN Sheets 1 to 14
F27	WHT Southern Tunnel Works	29	DP200	WHT Southern Tunnel Works Site		None	WESTERN HARBOUR TUNNEL, CHANGE PROPOSAL 99, SUBSTRATUM ACQUISITION PLAN Sheets 1 to 14

Substratum ID	Extent of Work	Lot No	DP / SP No.	Area Type	Date for Access ¹	Conditions of Access	Drawing Reference
F27	WHT Southern Tunnel Works	3	DP70343	WHT Southern Tunnel Works Site		None	WESTERN HARBOUR TUNNEL, CHANGE PROPOSAL 99, SUBSTRATUM ACQUISITION PLAN Sheets 1 to 14
F27	WHT Southern Tunnel Works	3	DP735776	WHT Southern Tunnel Works Site		None	WESTERN HARBOUR TUNNEL, CHANGE PROPOSAL 99, SUBSTRATUM ACQUISITION PLAN Sheets 1 to 14
F27	WHT Southern Tunnel Works	33	DP3757	WHT Southern Tunnel Works Site		None	WESTERN HARBOUR TUNNEL, CHANGE PROPOSAL 99, SUBSTRATUM ACQUISITION PLAN Sheets 1 to 14
F27	WHT Southern Tunnel Works	34	DP3757	WHT Southern Tunnel Works Site		None	WESTERN HARBOUR TUNNEL, CHANGE PROPOSAL 99, SUBSTRATUM ACQUISITION PLAN Sheets 1 to 14
F27	WHT Southern Tunnel Works	35	DP3757	WHT Southern Tunnel Works Site		None	WESTERN HARBOUR TUNNEL, CHANGE PROPOSAL 99, SUBSTRATUM ACQUISITION PLAN Sheets 1 to 14
F27	WHT Southern Tunnel Works	36	DP3757	WHT Southern Tunnel Works Site		None	WESTERN HARBOUR TUNNEL, CHANGE PROPOSAL 99, SUBSTRATUM ACQUISITION PLAN Sheets 1 to 14
F27	WHT Southern Tunnel Works	37	DP3757	WHT Southern Tunnel Works Site		None	WESTERN HARBOUR TUNNEL, CHANGE PROPOSAL 99, SUBSTRATUM ACQUISITION PLAN Sheets 1 to 14
F27	WHT Southern	38	DP3757	WHT Southern Tunnel Works Site		None	WESTERN HARBOUR TUNNEL, CHANGE PROPOSAL 99,

Substratum ID	Extent of Work	Lot No	DP / SP No.	Area Type	Date for Access ¹	Conditions of Access	Drawing Reference
	Tunnel Works						SUBSTRATUM ACQUISITION PLAN Sheets 1 to 14
F27	WHT Southern Tunnel Works	39	DP3757	WHT Southern Tunnel Works Site		None	WESTERN HARBOUR TUNNEL, CHANGE PROPOSAL 99, SUBSTRATUM ACQUISITION PLAN Sheets 1 to 14
F27	WHT Southern Tunnel Works	4	DP33442	WHT Southern Tunnel Works Site		None	WESTERN HARBOUR TUNNEL, CHANGE PROPOSAL 99, SUBSTRATUM ACQUISITION PLAN Sheets 1 to 14
F27	WHT Southern Tunnel Works	7	DP1109195	WHT Southern Tunnel Works Site		None	WESTERN HARBOUR TUNNEL, CHANGE PROPOSAL 99, SUBSTRATUM ACQUISITION PLAN Sheets 1 to 14
F27	WHT Southern Tunnel Works	71	DP867169	WHT Southern Tunnel Works Site		None	WESTERN HARBOUR TUNNEL, CHANGE PROPOSAL 99, SUBSTRATUM ACQUISITION PLAN Sheets 1 to 14
F27	WHT Southern Tunnel Works	8	DP1109195	WHT Southern Tunnel Works Site		None	WESTERN HARBOUR TUNNEL, CHANGE PROPOSAL 99, SUBSTRATUM ACQUISITION PLAN Sheets 1 to 14
F27	WHT Southern Tunnel Works	A	DP152157	WHT Southern Tunnel Works Site		None	WESTERN HARBOUR TUNNEL, CHANGE PROPOSAL 99, SUBSTRATUM ACQUISITION PLAN Sheets 1 to 14
F27	WHT Southern Tunnel Works	A	DP161111	WHT Southern Tunnel Works Site		None	WESTERN HARBOUR TUNNEL, CHANGE PROPOSAL 99, SUBSTRATUM ACQUISITION PLAN Sheets 1 to 14

Substratum ID	Extent of Work	Lot No	DP / SP No.	Area Type	Date for Access ¹	Conditions of Access	Drawing Reference
F27	WHT Southern Tunnel Works	A	DP187733	WHT Southern Tunnel Works Site		None	WESTERN HARBOUR TUNNEL, CHANGE PROPOSAL 99, SUBSTRATUM ACQUISITION PLAN Sheets 1 to 14
F27	WHT Southern Tunnel Works	A	DP324655	WHT Southern Tunnel Works Site		None	WESTERN HARBOUR TUNNEL, CHANGE PROPOSAL 99, SUBSTRATUM ACQUISITION PLAN Sheets 1 to 14
F27	WHT Southern Tunnel Works	A	DP33048	WHT Southern Tunnel Works Site		None	WESTERN HARBOUR TUNNEL, CHANGE PROPOSAL 99, SUBSTRATUM ACQUISITION PLAN Sheets 1 to 14
F27	WHT Southern Tunnel Works	A	DP347005	WHT Southern Tunnel Works Site		None	WESTERN HARBOUR TUNNEL, CHANGE PROPOSAL 99, SUBSTRATUM ACQUISITION PLAN Sheets 1 to 14
F27	WHT Southern Tunnel Works	A	DP381421	WHT Southern Tunnel Works Site		None	WESTERN HARBOUR TUNNEL, CHANGE PROPOSAL 99, SUBSTRATUM ACQUISITION PLAN Sheets 1 to 14
F27	WHT Southern Tunnel Works	A	DP439157	WHT Southern Tunnel Works Site		None	WESTERN HARBOUR TUNNEL, CHANGE PROPOSAL 99, SUBSTRATUM ACQUISITION PLAN Sheets 1 to 14
F27	WHT Southern Tunnel Works	A	DP440756	WHT Southern Tunnel Works Site		None	WESTERN HARBOUR TUNNEL, CHANGE PROPOSAL 99, SUBSTRATUM ACQUISITION PLAN Sheets 1 to 14
F27	WHT Southern	A	DP446774	WHT Southern Tunnel Works Site		None	WESTERN HARBOUR TUNNEL, CHANGE PROPOSAL 99,


Substratum ID	Extent of Work	Lot No	DP / SP No.	Area Type	Date for Access ¹	Conditions of Access	Drawing Reference
	Tunnel Works						SUBSTRATUM ACQUISITION PLAN Sheets 1 to 14
F27	WHT Southern Tunnel Works	B	DP152157	WHT Southern Tunnel Works Site		None	WESTERN HARBOUR TUNNEL, CHANGE PROPOSAL 99, SUBSTRATUM ACQUISITION PLAN Sheets 1 to 14
F27	WHT Southern Tunnel Works	B	DP161111	WHT Southern Tunnel Works Site		None	WESTERN HARBOUR TUNNEL, CHANGE PROPOSAL 99, SUBSTRATUM ACQUISITION PLAN Sheets 1 to 14
F27	WHT Southern Tunnel Works	B	DP187733	WHT Southern Tunnel Works Site		None	WESTERN HARBOUR TUNNEL, CHANGE PROPOSAL 99, SUBSTRATUM ACQUISITION PLAN Sheets 1 to 14
F27	WHT Southern Tunnel Works	B	DP324655	WHT Southern Tunnel Works Site		None	WESTERN HARBOUR TUNNEL, CHANGE PROPOSAL 99, SUBSTRATUM ACQUISITION PLAN Sheets 1 to 14
F27	WHT Southern Tunnel Works	B	DP33048	WHT Southern Tunnel Works Site		None	WESTERN HARBOUR TUNNEL, CHANGE PROPOSAL 99, SUBSTRATUM ACQUISITION PLAN Sheets 1 to 14
F27	WHT Southern Tunnel Works	B	DP439157	WHT Southern Tunnel Works Site		None	WESTERN HARBOUR TUNNEL, CHANGE PROPOSAL 99, SUBSTRATUM ACQUISITION PLAN Sheets 1 to 14
F27	WHT Southern Tunnel Works	B	DP440756	WHT Southern Tunnel Works Site		None	WESTERN HARBOUR TUNNEL, CHANGE PROPOSAL 99, SUBSTRATUM ACQUISITION PLAN Sheets 1 to 14


Substratum ID	Extent of Work	Lot No	DP / SP No.	Area Type	Date for Access ¹	Conditions of Access	Drawing Reference
F27	WHT Southern Tunnel Works	B	DP446774	WHT Southern Tunnel Works Site		None	WESTERN HARBOUR TUNNEL, CHANGE PROPOSAL 99, SUBSTRATUM ACQUISITION PLAN Sheets 1 to 14
F27	WHT Southern Tunnel Works	C	DP311339	WHT Southern Tunnel Works Site		None	WESTERN HARBOUR TUNNEL, CHANGE PROPOSAL 99, SUBSTRATUM ACQUISITION PLAN Sheets 1 to 14
F27	WHT Southern Tunnel Works	C	DP324655	WHT Southern Tunnel Works Site		None	WESTERN HARBOUR TUNNEL, CHANGE PROPOSAL 99, SUBSTRATUM ACQUISITION PLAN Sheets 1 to 14
F27	WHT Southern Tunnel Works	C	DP33048	WHT Southern Tunnel Works Site		None	WESTERN HARBOUR TUNNEL, CHANGE PROPOSAL 99, SUBSTRATUM ACQUISITION PLAN Sheets 1 to 14
F27	WHT Southern Tunnel Works	D	DP110553	WHT Southern Tunnel Works Site		None	WESTERN HARBOUR TUNNEL, CHANGE PROPOSAL 99, SUBSTRATUM ACQUISITION PLAN Sheets 1 to 14
F27	WHT Southern Tunnel Works		SP14119	WHT Southern Tunnel Works Site		None	WESTERN HARBOUR TUNNEL, CHANGE PROPOSAL 99, SUBSTRATUM ACQUISITION PLAN Sheets 1 to 14
F27	WHT Southern Tunnel Works		SP70378	WHT Southern Tunnel Works Site		None	WESTERN HARBOUR TUNNEL, CHANGE PROPOSAL 99, SUBSTRATUM ACQUISITION PLAN Sheets 1 to 14
F27	WHT Southern		SP86067	WHT Southern Tunnel Works Site		None	WESTERN HARBOUR TUNNEL, CHANGE PROPOSAL 99,

Substratum ID	Extent of Work	Lot No	DP / SP No.	Area Type	Date for Access ¹	Conditions of Access	Drawing Reference
	Tunnel Works						SUBSTRATUM ACQUISITION PLAN Sheets 1 to 14
F27	WHT Southern Tunnel Works	Y	DP108123	WHT Southern Tunnel Works Site		None	WESTERN HARBOUR TUNNEL, CHANGE PROPOSAL 99, SUBSTRATUM ACQUISITION PLAN Sheets 1 to 14
F28	WHT Southern Tunnel Works	1	DP1098923	WHT Southern Tunnel Works Site		None	WESTERN HARBOUR TUNNEL, CHANGE PROPOSAL 99, SUBSTRATUM ACQUISITION PLAN Sheets 1 to 14
F28	WHT Southern Tunnel Works	1	DP197378	WHT Southern Tunnel Works Site		None	WESTERN HARBOUR TUNNEL, CHANGE PROPOSAL 99, SUBSTRATUM ACQUISITION PLAN Sheets 1 to 14
F28	WHT Southern Tunnel Works	1	DP197823	WHT Southern Tunnel Works Site		None	WESTERN HARBOUR TUNNEL, CHANGE PROPOSAL 99, SUBSTRATUM ACQUISITION PLAN Sheets 1 to 14
F28	WHT Southern Tunnel Works	1	DP503208	WHT Southern Tunnel Works Site		None	WESTERN HARBOUR TUNNEL, CHANGE PROPOSAL 99, SUBSTRATUM ACQUISITION PLAN Sheets 1 to 14
F28	WHT Southern Tunnel Works	1	DP558130	WHT Southern Tunnel Works Site		None	WESTERN HARBOUR TUNNEL, CHANGE PROPOSAL 99, SUBSTRATUM ACQUISITION PLAN Sheets 1 to 14
F28	WHT Southern Tunnel Works	1	DP702000	WHT Southern Tunnel Works Site		None	WESTERN HARBOUR TUNNEL, CHANGE PROPOSAL 99, SUBSTRATUM ACQUISITION PLAN Sheets 1 to 14

Substratum ID	Extent of Work	Lot No	DP / SP No.	Area Type	Date for Access ¹	Conditions of Access	Drawing Reference
F28	WHT Southern Tunnel Works	1	DP725245	WHT Southern Tunnel Works Site		None	WESTERN HARBOUR TUNNEL, CHANGE PROPOSAL 99, SUBSTRATUM ACQUISITION PLAN Sheets 1 to 14
F28	WHT Southern Tunnel Works	1	DP734023	WHT Southern Tunnel Works Site		None	WESTERN HARBOUR TUNNEL, CHANGE PROPOSAL 99, SUBSTRATUM ACQUISITION PLAN Sheets 1 to 14
F28	WHT Southern Tunnel Works	1	DP736465	WHT Southern Tunnel Works Site		None	WESTERN HARBOUR TUNNEL, CHANGE PROPOSAL 99, SUBSTRATUM ACQUISITION PLAN Sheets 1 to 14
F28	WHT Southern Tunnel Works	1	DP797717	WHT Southern Tunnel Works Site		None	WESTERN HARBOUR TUNNEL, CHANGE PROPOSAL 99, SUBSTRATUM ACQUISITION PLAN Sheets 1 to 14
F28	WHT Southern Tunnel Works	1	DP906030	WHT Southern Tunnel Works Site		None	WESTERN HARBOUR TUNNEL, CHANGE PROPOSAL 99, SUBSTRATUM ACQUISITION PLAN Sheets 1 to 14
F28	WHT Southern Tunnel Works	1	DP908897	WHT Southern Tunnel Works Site		None	WESTERN HARBOUR TUNNEL, CHANGE PROPOSAL 99, SUBSTRATUM ACQUISITION PLAN Sheets 1 to 14
F28	WHT Southern Tunnel Works	10	DP109	WHT Southern Tunnel Works Site		None	WESTERN HARBOUR TUNNEL, CHANGE PROPOSAL 99, SUBSTRATUM ACQUISITION PLAN Sheets 1 to 14
F28	WHT Southern	101	DP848165	WHT Southern Tunnel Works Site		None	WESTERN HARBOUR TUNNEL, CHANGE PROPOSAL 99,

Substratum ID	Extent of Work	Lot No	DP / SP No.	Area Type	Date for Access ¹	Conditions of Access	Drawing Reference
	Tunnel Works						SUBSTRATUM ACQUISITION PLAN Sheets 1 to 14
F28	WHT Southern Tunnel Works	17	DP662197	WHT Southern Tunnel Works Site		None	WESTERN HARBOUR TUNNEL, CHANGE PROPOSAL 99, SUBSTRATUM ACQUISITION PLAN Sheets 1 to 14
F28	WHT Southern Tunnel Works	2	DP1169767	WHT Southern Tunnel Works Site		None	WESTERN HARBOUR TUNNEL, CHANGE PROPOSAL 99, SUBSTRATUM ACQUISITION PLAN Sheets 1 to 14
F28	WHT Southern Tunnel Works	2	DP229048	WHT Southern Tunnel Works Site		None	WESTERN HARBOUR TUNNEL, CHANGE PROPOSAL 99, SUBSTRATUM ACQUISITION PLAN Sheets 1 to 14
F28	WHT Southern Tunnel Works	2	DP503208	WHT Southern Tunnel Works Site		None	WESTERN HARBOUR TUNNEL, CHANGE PROPOSAL 99, SUBSTRATUM ACQUISITION PLAN Sheets 1 to 14
F28	WHT Southern Tunnel Works	2	DP558130	WHT Southern Tunnel Works Site		None	WESTERN HARBOUR TUNNEL, CHANGE PROPOSAL 99, SUBSTRATUM ACQUISITION PLAN Sheets 1 to 14
F28	WHT Southern Tunnel Works	2	DP906030	WHT Southern Tunnel Works Site		None	WESTERN HARBOUR TUNNEL, CHANGE PROPOSAL 99, SUBSTRATUM ACQUISITION PLAN Sheets 1 to 14
F28	WHT Southern Tunnel Works	2	DP908897	WHT Southern Tunnel Works Site		None	WESTERN HARBOUR TUNNEL, CHANGE PROPOSAL 99, SUBSTRATUM ACQUISITION PLAN Sheets 1 to 14

Substratum ID	Extent of Work	Lot No	DP / SP No.	Area Type	Date for Access ¹	Conditions of Access	Drawing Reference
F28	WHT Southern Tunnel Works	27	DP543042	WHT Southern Tunnel Works Site		None	WESTERN HARBOUR TUNNEL, CHANGE PROPOSAL 99, SUBSTRATUM ACQUISITION PLAN Sheets 1 to 14
F28	WHT Southern Tunnel Works	28	DP975341	WHT Southern Tunnel Works Site		None	WESTERN HARBOUR TUNNEL, CHANGE PROPOSAL 99, SUBSTRATUM ACQUISITION PLAN Sheets 1 to 14
F28	WHT Southern Tunnel Works	3	DP1169767	WHT Southern Tunnel Works Site		None	WESTERN HARBOUR TUNNEL, CHANGE PROPOSAL 99, SUBSTRATUM ACQUISITION PLAN Sheets 1 to 14
F28	WHT Southern Tunnel Works	3	DP908897	WHT Southern Tunnel Works Site		None	WESTERN HARBOUR TUNNEL, CHANGE PROPOSAL 99, SUBSTRATUM ACQUISITION PLAN Sheets 1 to 14
F28	WHT Southern Tunnel Works	31	DP422	WHT Southern Tunnel Works Site		None	WESTERN HARBOUR TUNNEL, CHANGE PROPOSAL 99, SUBSTRATUM ACQUISITION PLAN Sheets 1 to 14
F28	WHT Southern Tunnel Works	32 (Section B)	DP979498	WHT Southern Tunnel Works Site		None	WESTERN HARBOUR TUNNEL, CHANGE PROPOSAL 99, SUBSTRATUM ACQUISITION PLAN Sheets 1 to 14
F28	WHT Southern Tunnel Works	32	DP422	WHT Southern Tunnel Works Site		None	WESTERN HARBOUR TUNNEL, CHANGE PROPOSAL 99, SUBSTRATUM ACQUISITION PLAN Sheets 1 to 14
F28	WHT Southern	34	DP422	WHT Southern Tunnel Works Site		None	WESTERN HARBOUR TUNNEL, CHANGE PROPOSAL 99,

Substratum ID	Extent of Work	Lot No	DP / SP No.	Area Type	Date for Access ¹	Conditions of Access	Drawing Reference
	Tunnel Works						SUBSTRATUM ACQUISITION PLAN Sheets 1 to 14
F28	WHT Southern Tunnel Works	35	DP422	WHT Southern Tunnel Works Site		None	WESTERN HARBOUR TUNNEL, CHANGE PROPOSAL 99, SUBSTRATUM ACQUISITION PLAN Sheets 1 to 14
F28	WHT Southern Tunnel Works	36	DP200	WHT Southern Tunnel Works Site		None	WESTERN HARBOUR TUNNEL, CHANGE PROPOSAL 99, SUBSTRATUM ACQUISITION PLAN Sheets 1 to 14
F28	WHT Southern Tunnel Works	36	DP422	WHT Southern Tunnel Works Site		None	WESTERN HARBOUR TUNNEL, CHANGE PROPOSAL 99, SUBSTRATUM ACQUISITION PLAN Sheets 1 to 14
F28	WHT Southern Tunnel Works	37	DP200	WHT Southern Tunnel Works Site		None	WESTERN HARBOUR TUNNEL, CHANGE PROPOSAL 99, SUBSTRATUM ACQUISITION PLAN Sheets 1 to 14
F28	WHT Southern Tunnel Works	4	DP908897	WHT Southern Tunnel Works Site		None	WESTERN HARBOUR TUNNEL, CHANGE PROPOSAL 99, SUBSTRATUM ACQUISITION PLAN Sheets 1 to 14
F28	WHT Southern Tunnel Works	47	DP1096329	WHT Southern Tunnel Works Site		None	WESTERN HARBOUR TUNNEL, CHANGE PROPOSAL 99, SUBSTRATUM ACQUISITION PLAN Sheets 1 to 14
F28	WHT Southern Tunnel Works	49	DP975341	WHT Southern Tunnel Works Site		None	WESTERN HARBOUR TUNNEL, CHANGE PROPOSAL 99, SUBSTRATUM ACQUISITION PLAN Sheets 1 to 14

Substratum ID	Extent of Work	Lot No	DP / SP No.	Area Type	Date for Access ¹	Conditions of Access	Drawing Reference
F28	WHT Southern Tunnel Works	5	DP33442	WHT Southern Tunnel Works Site		None	WESTERN HARBOUR TUNNEL, CHANGE PROPOSAL 99, SUBSTRATUM ACQUISITION PLAN Sheets 1 to 14
F28	WHT Southern Tunnel Works	50	DP975341	WHT Southern Tunnel Works Site		None	WESTERN HARBOUR TUNNEL, CHANGE PROPOSAL 99, SUBSTRATUM ACQUISITION PLAN Sheets 1 to 14
F28	WHT Southern Tunnel Works	501	DP872607	WHT Southern Tunnel Works Site		None	WESTERN HARBOUR TUNNEL, CHANGE PROPOSAL 99, SUBSTRATUM ACQUISITION PLAN Sheets 1 to 14
F28	WHT Southern Tunnel Works	502	DP872607	WHT Southern Tunnel Works Site		None	WESTERN HARBOUR TUNNEL, CHANGE PROPOSAL 99, SUBSTRATUM ACQUISITION PLAN Sheets 1 to 14
F28	WHT Southern Tunnel Works	51	DP1202614	WHT Southern Tunnel Works Site		None	WESTERN HARBOUR TUNNEL, CHANGE PROPOSAL 99, SUBSTRATUM ACQUISITION PLAN Sheets 1 to 14
F28	WHT Southern Tunnel Works	52	DP975341	WHT Southern Tunnel Works Site		None	WESTERN HARBOUR TUNNEL, CHANGE PROPOSAL 99, SUBSTRATUM ACQUISITION PLAN Sheets 1 to 14
F28	WHT Southern Tunnel Works	53	DP1078064	WHT Southern Tunnel Works Site		None	WESTERN HARBOUR TUNNEL, CHANGE PROPOSAL 99, SUBSTRATUM ACQUISITION PLAN Sheets 1 to 14
F28	WHT Southern	53	DP975341	WHT Southern Tunnel Works Site		None	WESTERN HARBOUR TUNNEL, CHANGE PROPOSAL 99,

Substratum ID	Extent of Work	Lot No	DP / SP No.	Area Type	Date for Access ¹	Conditions of Access	Drawing Reference
	Tunnel Works						SUBSTRATUM ACQUISITION PLAN Sheets 1 to 14
F28	WHT Southern Tunnel Works	56	DP975341	WHT Southern Tunnel Works Site		None	WESTERN HARBOUR TUNNEL, CHANGE PROPOSAL 99, SUBSTRATUM ACQUISITION PLAN Sheets 1 to 14
F28	WHT Southern Tunnel Works	6	DP33442	WHT Southern Tunnel Works Site		None	WESTERN HARBOUR TUNNEL, CHANGE PROPOSAL 99, SUBSTRATUM ACQUISITION PLAN Sheets 1 to 14
F28	WHT Southern Tunnel Works	7	DP536780	WHT Southern Tunnel Works Site		None	WESTERN HARBOUR TUNNEL, CHANGE PROPOSAL 99, SUBSTRATUM ACQUISITION PLAN Sheets 1 to 14
F28	WHT Southern Tunnel Works	70	DP867169	WHT Southern Tunnel Works Site		None	WESTERN HARBOUR TUNNEL, CHANGE PROPOSAL 99, SUBSTRATUM ACQUISITION PLAN Sheets 1 to 14
F28	WHT Southern Tunnel Works	77	DP1240849	WHT Southern Tunnel Works Site		None	WESTERN HARBOUR TUNNEL, CHANGE PROPOSAL 99, SUBSTRATUM ACQUISITION PLAN Sheets 1 to 14
F28	WHT Southern Tunnel Works	81	DP572499	WHT Southern Tunnel Works Site		None	WESTERN HARBOUR TUNNEL, CHANGE PROPOSAL 99, SUBSTRATUM ACQUISITION PLAN Sheets 1 to 14
F28	WHT Southern Tunnel Works	82	DP572499	WHT Southern Tunnel Works Site		None	WESTERN HARBOUR TUNNEL, CHANGE PROPOSAL 99, SUBSTRATUM ACQUISITION PLAN Sheets 1 to 14

Substratum ID	Extent of Work	Lot No	DP / SP No.	Area Type	Date for Access ¹	Conditions of Access	Drawing Reference
F28	WHT Southern Tunnel Works	A	DP106471	WHT Southern Tunnel Works Site		None	WESTERN HARBOUR TUNNEL, CHANGE PROPOSAL 99, SUBSTRATUM ACQUISITION PLAN Sheets 1 to 14
F28	WHT Southern Tunnel Works	A	DP157573	WHT Southern Tunnel Works Site		None	WESTERN HARBOUR TUNNEL, CHANGE PROPOSAL 99, SUBSTRATUM ACQUISITION PLAN Sheets 1 to 14
F28	WHT Southern Tunnel Works	A	DP446795	WHT Southern Tunnel Works Site		None	WESTERN HARBOUR TUNNEL, CHANGE PROPOSAL 99, SUBSTRATUM ACQUISITION PLAN Sheets 1 to 14
F28	WHT Southern Tunnel Works	A	DP447433	WHT Southern Tunnel Works Site		None	WESTERN HARBOUR TUNNEL, CHANGE PROPOSAL 99, SUBSTRATUM ACQUISITION PLAN Sheets 1 to 14
F28	WHT Southern Tunnel Works	A	DP86963	WHT Southern Tunnel Works Site		None	WESTERN HARBOUR TUNNEL, CHANGE PROPOSAL 99, SUBSTRATUM ACQUISITION PLAN Sheets 1 to 14
F28	WHT Southern Tunnel Works	B	DP106471	WHT Southern Tunnel Works Site		None	WESTERN HARBOUR TUNNEL, CHANGE PROPOSAL 99, SUBSTRATUM ACQUISITION PLAN Sheets 1 to 14
F28	WHT Southern Tunnel Works	B	DP157573	WHT Southern Tunnel Works Site		None	WESTERN HARBOUR TUNNEL, CHANGE PROPOSAL 99, SUBSTRATUM ACQUISITION PLAN Sheets 1 to 14
F28	WHT Southern	B	DP446795	WHT Southern Tunnel Works Site		None	WESTERN HARBOUR TUNNEL, CHANGE PROPOSAL 99,

Substratum ID	Extent of Work	Lot No	DP / SP No.	Area Type	Date for Access ¹	Conditions of Access	Drawing Reference
	Tunnel Works						SUBSTRATUM ACQUISITION PLAN Sheets 1 to 14
F28	WHT Southern Tunnel Works	B	DP447433	WHT Southern Tunnel Works Site		None	WESTERN HARBOUR TUNNEL, CHANGE PROPOSAL 99, SUBSTRATUM ACQUISITION PLAN Sheets 1 to 14
F28	WHT Southern Tunnel Works	C	DP438674	WHT Southern Tunnel Works Site		None	WESTERN HARBOUR TUNNEL, CHANGE PROPOSAL 99, SUBSTRATUM ACQUISITION PLAN Sheets 1 to 14
F28	WHT Southern Tunnel Works	D	DP24270	WHT Southern Tunnel Works Site		None	WESTERN HARBOUR TUNNEL, CHANGE PROPOSAL 99, SUBSTRATUM ACQUISITION PLAN Sheets 1 to 14
F28	WHT Southern Tunnel Works	D	DP438674	WHT Southern Tunnel Works Site		None	WESTERN HARBOUR TUNNEL, CHANGE PROPOSAL 99, SUBSTRATUM ACQUISITION PLAN Sheets 1 to 14
F28	WHT Southern Tunnel Works	E	DP24270	WHT Southern Tunnel Works Site		None	WESTERN HARBOUR TUNNEL, CHANGE PROPOSAL 99, SUBSTRATUM ACQUISITION PLAN Sheets 1 to 14
F28	WHT Southern Tunnel Works	F	DP24270	WHT Southern Tunnel Works Site		None	WESTERN HARBOUR TUNNEL, CHANGE PROPOSAL 99, SUBSTRATUM ACQUISITION PLAN Sheets 1 to 14
F28	WHT Southern Tunnel Works	G	DP24270	WHT Southern Tunnel Works Site		None	WESTERN HARBOUR TUNNEL, CHANGE PROPOSAL 99, SUBSTRATUM ACQUISITION PLAN Sheets 1 to 14

Substratum ID	Extent of Work	Lot No	DP / SP No.	Area Type	Date for Access ¹	Conditions of Access	Drawing Reference
F28	WHT Southern Tunnel Works	H	DP24270	WHT Southern Tunnel Works Site		None	WESTERN HARBOUR TUNNEL, CHANGE PROPOSAL 99, SUBSTRATUM ACQUISITION PLAN Sheets 1 to 14
F28	WHT Southern Tunnel Works	J	DP24270	WHT Southern Tunnel Works Site		None	WESTERN HARBOUR TUNNEL, CHANGE PROPOSAL 99, SUBSTRATUM ACQUISITION PLAN Sheets 1 to 14
F28	WHT Southern Tunnel Works	K	DP24270	WHT Southern Tunnel Works Site		None	WESTERN HARBOUR TUNNEL, CHANGE PROPOSAL 99, SUBSTRATUM ACQUISITION PLAN Sheets 1 to 14
F28	WHT Southern Tunnel Works		SP101674	WHT Southern Tunnel Works Site		None	WESTERN HARBOUR TUNNEL, CHANGE PROPOSAL 99, SUBSTRATUM ACQUISITION PLAN Sheets 1 to 14
F28	WHT Southern Tunnel Works		SP14287	WHT Southern Tunnel Works Site		None	WESTERN HARBOUR TUNNEL, CHANGE PROPOSAL 99, SUBSTRATUM ACQUISITION PLAN Sheets 1 to 14
F28	WHT Southern Tunnel Works		SP14466	WHT Southern Tunnel Works Site		None	WESTERN HARBOUR TUNNEL, CHANGE PROPOSAL 99, SUBSTRATUM ACQUISITION PLAN Sheets 1 to 14
F28	WHT Southern Tunnel Works		SP16075	WHT Southern Tunnel Works Site		None	WESTERN HARBOUR TUNNEL, CHANGE PROPOSAL 99, SUBSTRATUM ACQUISITION PLAN Sheets 1 to 14
F28	WHT Southern		SP40671	WHT Southern Tunnel Works Site		None	WESTERN HARBOUR TUNNEL, CHANGE PROPOSAL 99,

Substratum ID	Extent of Work	Lot No	DP / SP No.	Area Type	Date for Access ¹	Conditions of Access	Drawing Reference
	Tunnel Works						SUBSTRATUM ACQUISITION PLAN Sheets 1 to 14
F28	WHT Southern Tunnel Works		SP56231	WHT Southern Tunnel Works Site		None	WESTERN HARBOUR TUNNEL, CHANGE PROPOSAL 99, SUBSTRATUM ACQUISITION PLAN Sheets 1 to 14
F29	WHT Southern Tunnel Works	1	DP1217068	WHT Southern Tunnel Works Site		None	WESTERN HARBOUR TUNNEL, CHANGE PROPOSAL 99, SUBSTRATUM ACQUISITION PLAN Sheets 1 to 14
F29	WHT Southern Tunnel Works	1	DP201751	WHT Southern Tunnel Works Site		None	WESTERN HARBOUR TUNNEL, CHANGE PROPOSAL 99, SUBSTRATUM ACQUISITION PLAN Sheets 1 to 14
F29	WHT Southern Tunnel Works	1	DP206352	WHT Southern Tunnel Works Site		None	WESTERN HARBOUR TUNNEL, CHANGE PROPOSAL 99, SUBSTRATUM ACQUISITION PLAN Sheets 1 to 14
F29	WHT Southern Tunnel Works	1	DP229180	WHT Southern Tunnel Works Site		None	WESTERN HARBOUR TUNNEL, CHANGE PROPOSAL 99, SUBSTRATUM ACQUISITION PLAN Sheets 1 to 14
F29	WHT Southern Tunnel Works	1	DP548706	WHT Southern Tunnel Works Site		None	WESTERN HARBOUR TUNNEL, CHANGE PROPOSAL 99, SUBSTRATUM ACQUISITION PLAN Sheets 1 to 14
F29	WHT Southern Tunnel Works	1	DP555999	WHT Southern Tunnel Works Site		None	WESTERN HARBOUR TUNNEL, CHANGE PROPOSAL 99, SUBSTRATUM ACQUISITION PLAN Sheets 1 to 14

Substratum ID	Extent of Work	Lot No	DP / SP No.	Area Type	Date for Access ¹	Conditions of Access	Drawing Reference
F29	WHT Southern Tunnel Works	1	DP610970	WHT Southern Tunnel Works Site		None	WESTERN HARBOUR TUNNEL, CHANGE PROPOSAL 99, SUBSTRATUM ACQUISITION PLAN Sheets 1 to 14
F29	WHT Southern Tunnel Works	1	DP707224	WHT Southern Tunnel Works Site		None	WESTERN HARBOUR TUNNEL, CHANGE PROPOSAL 99, SUBSTRATUM ACQUISITION PLAN Sheets 1 to 14
F29	WHT Southern Tunnel Works	1	DP716928	WHT Southern Tunnel Works Site		None	WESTERN HARBOUR TUNNEL, CHANGE PROPOSAL 99, SUBSTRATUM ACQUISITION PLAN Sheets 1 to 14
F29	WHT Southern Tunnel Works	1	DP730738	WHT Southern Tunnel Works Site		None	WESTERN HARBOUR TUNNEL, CHANGE PROPOSAL 99, SUBSTRATUM ACQUISITION PLAN Sheets 1 to 14
F29	WHT Southern Tunnel Works	1	DP731561	WHT Southern Tunnel Works Site		None	WESTERN HARBOUR TUNNEL, CHANGE PROPOSAL 99, SUBSTRATUM ACQUISITION PLAN Sheets 1 to 14
F29	WHT Southern Tunnel Works	1	DP735777	WHT Southern Tunnel Works Site		None	WESTERN HARBOUR TUNNEL, CHANGE PROPOSAL 99, SUBSTRATUM ACQUISITION PLAN Sheets 1 to 14
F29	WHT Southern Tunnel Works	1	DP741478	WHT Southern Tunnel Works Site		None	WESTERN HARBOUR TUNNEL, CHANGE PROPOSAL 99, SUBSTRATUM ACQUISITION PLAN Sheets 1 to 14
F29	WHT Southern	1	DP743244	WHT Southern Tunnel Works Site		None	WESTERN HARBOUR TUNNEL, CHANGE PROPOSAL 99,

Substratum ID	Extent of Work	Lot No	DP / SP No.	Area Type	Date for Access ¹	Conditions of Access	Drawing Reference
	Tunnel Works						SUBSTRATUM ACQUISITION PLAN Sheets 1 to 14
F29	WHT Southern Tunnel Works	1	DP743766	WHT Southern Tunnel Works Site		None	WESTERN HARBOUR TUNNEL, CHANGE PROPOSAL 99, SUBSTRATUM ACQUISITION PLAN Sheets 1 to 14
F29	WHT Southern Tunnel Works	1	DP744107	WHT Southern Tunnel Works Site		None	WESTERN HARBOUR TUNNEL, CHANGE PROPOSAL 99, SUBSTRATUM ACQUISITION PLAN Sheets 1 to 14
F29	WHT Southern Tunnel Works	1	DP779499	WHT Southern Tunnel Works Site		None	WESTERN HARBOUR TUNNEL, CHANGE PROPOSAL 99, SUBSTRATUM ACQUISITION PLAN Sheets 1 to 14
F29	WHT Southern Tunnel Works	1	DP783617	WHT Southern Tunnel Works Site		None	WESTERN HARBOUR TUNNEL, CHANGE PROPOSAL 99, SUBSTRATUM ACQUISITION PLAN Sheets 1 to 14
F29	WHT Southern Tunnel Works	1	DP792147	WHT Southern Tunnel Works Site		None	WESTERN HARBOUR TUNNEL, CHANGE PROPOSAL 99, SUBSTRATUM ACQUISITION PLAN Sheets 1 to 14
F29	WHT Southern Tunnel Works	1	DP79234	WHT Southern Tunnel Works Site		None	WESTERN HARBOUR TUNNEL, CHANGE PROPOSAL 99, SUBSTRATUM ACQUISITION PLAN Sheets 1 to 14
F29	WHT Southern Tunnel Works	1	DP87093	WHT Southern Tunnel Works Site		None	WESTERN HARBOUR TUNNEL, CHANGE PROPOSAL 99, SUBSTRATUM ACQUISITION PLAN Sheets 1 to 14

Substratum ID	Extent of Work	Lot No	DP / SP No.	Area Type	Date for Access ¹	Conditions of Access	Drawing Reference
F29	WHT Southern Tunnel Works	1	DP901920	WHT Southern Tunnel Works Site		None	WESTERN HARBOUR TUNNEL, CHANGE PROPOSAL 99, SUBSTRATUM ACQUISITION PLAN Sheets 1 to 14
F29	WHT Southern Tunnel Works	1	DP922900	WHT Southern Tunnel Works Site		None	WESTERN HARBOUR TUNNEL, CHANGE PROPOSAL 99, SUBSTRATUM ACQUISITION PLAN Sheets 1 to 14
F29	WHT Southern Tunnel Works	10	DP422	WHT Southern Tunnel Works Site		None	WESTERN HARBOUR TUNNEL, CHANGE PROPOSAL 99, SUBSTRATUM ACQUISITION PLAN Sheets 1 to 14
F29	WHT Southern Tunnel Works	10	DP976446	WHT Southern Tunnel Works Site		None	WESTERN HARBOUR TUNNEL, CHANGE PROPOSAL 99, SUBSTRATUM ACQUISITION PLAN Sheets 1 to 14
F29	WHT Southern Tunnel Works	100	DP1054909	WHT Southern Tunnel Works Site		None	WESTERN HARBOUR TUNNEL, CHANGE PROPOSAL 99, SUBSTRATUM ACQUISITION PLAN Sheets 1 to 14
F29	WHT Southern Tunnel Works	11 (Section B)	DP979498	WHT Southern Tunnel Works Site		None	WESTERN HARBOUR TUNNEL, CHANGE PROPOSAL 99, SUBSTRATUM ACQUISITION PLAN Sheets 1 to 14
F29	WHT Southern Tunnel Works	11	DP1183343	WHT Southern Tunnel Works Site		None	WESTERN HARBOUR TUNNEL, CHANGE PROPOSAL 99, SUBSTRATUM ACQUISITION PLAN Sheets 1 to 14
F29	WHT Southern	11	DP91256	WHT Southern Tunnel Works Site		None	WESTERN HARBOUR TUNNEL, CHANGE PROPOSAL 99,

Substratum ID	Extent of Work	Lot No	DP / SP No.	Area Type	Date for Access ¹	Conditions of Access	Drawing Reference
	Tunnel Works						SUBSTRATUM ACQUISITION PLAN Sheets 1 to 14
F29	WHT Southern Tunnel Works	111	DP589221	WHT Southern Tunnel Works Site		None	WESTERN HARBOUR TUNNEL, CHANGE PROPOSAL 99, SUBSTRATUM ACQUISITION PLAN Sheets 1 to 14
F29	WHT Southern Tunnel Works	112	DP589221	WHT Southern Tunnel Works Site		None	WESTERN HARBOUR TUNNEL, CHANGE PROPOSAL 99, SUBSTRATUM ACQUISITION PLAN Sheets 1 to 14
F29	WHT Southern Tunnel Works	12	DP854663	WHT Southern Tunnel Works Site		None	WESTERN HARBOUR TUNNEL, CHANGE PROPOSAL 99, SUBSTRATUM ACQUISITION PLAN Sheets 1 to 14
F29	WHT Southern Tunnel Works	12	DP976446	WHT Southern Tunnel Works Site		None	WESTERN HARBOUR TUNNEL, CHANGE PROPOSAL 99, SUBSTRATUM ACQUISITION PLAN Sheets 1 to 14
F29	WHT Southern Tunnel Works	17	DP1092886	WHT Southern Tunnel Works Site		None	WESTERN HARBOUR TUNNEL, CHANGE PROPOSAL 99, SUBSTRATUM ACQUISITION PLAN Sheets 1 to 14
F29	WHT Southern Tunnel Works	18	DP379	WHT Southern Tunnel Works Site		None	WESTERN HARBOUR TUNNEL, CHANGE PROPOSAL 99, SUBSTRATUM ACQUISITION PLAN Sheets 1 to 14
F29	WHT Southern Tunnel Works	19	DP379	WHT Southern Tunnel Works Site		None	WESTERN HARBOUR TUNNEL, CHANGE PROPOSAL 99, SUBSTRATUM ACQUISITION PLAN Sheets 1 to 14

Substratum ID	Extent of Work	Lot No	DP / SP No.	Area Type	Date for Access ¹	Conditions of Access	Drawing Reference
F29	WHT Southern Tunnel Works	2	DP1098923	WHT Southern Tunnel Works Site		None	WESTERN HARBOUR TUNNEL, CHANGE PROPOSAL 99, SUBSTRATUM ACQUISITION PLAN Sheets 1 to 14
F29	WHT Southern Tunnel Works	2	DP1235609	WHT Southern Tunnel Works Site		None	WESTERN HARBOUR TUNNEL, CHANGE PROPOSAL 99, SUBSTRATUM ACQUISITION PLAN Sheets 1 to 14
F29	WHT Southern Tunnel Works	2	DP201751	WHT Southern Tunnel Works Site		None	WESTERN HARBOUR TUNNEL, CHANGE PROPOSAL 99, SUBSTRATUM ACQUISITION PLAN Sheets 1 to 14
F29	WHT Southern Tunnel Works	2	DP206352	WHT Southern Tunnel Works Site		None	WESTERN HARBOUR TUNNEL, CHANGE PROPOSAL 99, SUBSTRATUM ACQUISITION PLAN Sheets 1 to 14
F29	WHT Southern Tunnel Works	2	DP206836	WHT Southern Tunnel Works Site		None	WESTERN HARBOUR TUNNEL, CHANGE PROPOSAL 99, SUBSTRATUM ACQUISITION PLAN Sheets 1 to 14
F29	WHT Southern Tunnel Works	2	DP229180	WHT Southern Tunnel Works Site		None	WESTERN HARBOUR TUNNEL, CHANGE PROPOSAL 99, SUBSTRATUM ACQUISITION PLAN Sheets 1 to 14
F29	WHT Southern Tunnel Works	2	DP422	WHT Southern Tunnel Works Site		None	WESTERN HARBOUR TUNNEL, CHANGE PROPOSAL 99, SUBSTRATUM ACQUISITION PLAN Sheets 1 to 14
F29	WHT Southern	2	DP792147	WHT Southern Tunnel Works Site		None	WESTERN HARBOUR TUNNEL, CHANGE PROPOSAL 99,

Substratum ID	Extent of Work	Lot No	DP / SP No.	Area Type	Date for Access ¹	Conditions of Access	Drawing Reference
	Tunnel Works						SUBSTRATUM ACQUISITION PLAN Sheets 1 to 14
F29	WHT Southern Tunnel Works	2	DP901920	WHT Southern Tunnel Works Site		None	WESTERN HARBOUR TUNNEL, CHANGE PROPOSAL 99, SUBSTRATUM ACQUISITION PLAN Sheets 1 to 14
F29	WHT Southern Tunnel Works	2	DP976446	WHT Southern Tunnel Works Site		None	WESTERN HARBOUR TUNNEL, CHANGE PROPOSAL 99, SUBSTRATUM ACQUISITION PLAN Sheets 1 to 14
F29	WHT Southern Tunnel Works	20	DP1213538	WHT Southern Tunnel Works Site		None	WESTERN HARBOUR TUNNEL, CHANGE PROPOSAL 99, SUBSTRATUM ACQUISITION PLAN Sheets 1 to 14
F29	WHT Southern Tunnel Works	21 (Section C)	DP979498	WHT Southern Tunnel Works Site		None	WESTERN HARBOUR TUNNEL, CHANGE PROPOSAL 99, SUBSTRATUM ACQUISITION PLAN Sheets 1 to 14
F29	WHT Southern Tunnel Works	22 (Section C)	DP979498	WHT Southern Tunnel Works Site		None	WESTERN HARBOUR TUNNEL, CHANGE PROPOSAL 99, SUBSTRATUM ACQUISITION PLAN Sheets 1 to 14
F29	WHT Southern Tunnel Works	230	DP616825	WHT Southern Tunnel Works Site		None	WESTERN HARBOUR TUNNEL, CHANGE PROPOSAL 99, SUBSTRATUM ACQUISITION PLAN Sheets 1 to 14
F29	WHT Southern Tunnel Works	29	DP575994	WHT Southern Tunnel Works Site		None	WESTERN HARBOUR TUNNEL, CHANGE PROPOSAL 99, SUBSTRATUM ACQUISITION PLAN Sheets 1 to 14

Substratum ID	Extent of Work	Lot No	DP / SP No.	Area Type	Date for Access ¹	Conditions of Access	Drawing Reference
F29	WHT Southern Tunnel Works	3	DP422	WHT Southern Tunnel Works Site		None	WESTERN HARBOUR TUNNEL, CHANGE PROPOSAL 99, SUBSTRATUM ACQUISITION PLAN Sheets 1 to 14
F29	WHT Southern Tunnel Works	3	DP792147	WHT Southern Tunnel Works Site		None	WESTERN HARBOUR TUNNEL, CHANGE PROPOSAL 99, SUBSTRATUM ACQUISITION PLAN Sheets 1 to 14
F29	WHT Southern Tunnel Works	3	DP976446	WHT Southern Tunnel Works Site		None	WESTERN HARBOUR TUNNEL, CHANGE PROPOSAL 99, SUBSTRATUM ACQUISITION PLAN Sheets 1 to 14
F29	WHT Southern Tunnel Works	4	DP976446	WHT Southern Tunnel Works Site		None	WESTERN HARBOUR TUNNEL, CHANGE PROPOSAL 99, SUBSTRATUM ACQUISITION PLAN Sheets 1 to 14
F29	WHT Southern Tunnel Works	5	DP746591	WHT Southern Tunnel Works Site		None	WESTERN HARBOUR TUNNEL, CHANGE PROPOSAL 99, SUBSTRATUM ACQUISITION PLAN Sheets 1 to 14
F29	WHT Southern Tunnel Works	502	DP778350	WHT Southern Tunnel Works Site		None	WESTERN HARBOUR TUNNEL, CHANGE PROPOSAL 99, SUBSTRATUM ACQUISITION PLAN Sheets 1 to 14
F29	WHT Southern Tunnel Works	503	DP778350	WHT Southern Tunnel Works Site		None	WESTERN HARBOUR TUNNEL, CHANGE PROPOSAL 99, SUBSTRATUM ACQUISITION PLAN Sheets 1 to 14
F29	WHT Southern	7	DP976446	WHT Southern Tunnel Works Site		None	WESTERN HARBOUR TUNNEL, CHANGE PROPOSAL 99,

Substratum ID	Extent of Work	Lot No	DP / SP No.	Area Type	Date for Access ¹	Conditions of Access	Drawing Reference
	Tunnel Works						SUBSTRATUM ACQUISITION PLAN Sheets 1 to 14
F29	WHT Southern Tunnel Works	8	DP995768	WHT Southern Tunnel Works Site		None	WESTERN HARBOUR TUNNEL, CHANGE PROPOSAL 99, SUBSTRATUM ACQUISITION PLAN Sheets 1 to 14
F29	WHT Southern Tunnel Works	9	DP1098976	WHT Southern Tunnel Works Site		None	WESTERN HARBOUR TUNNEL, CHANGE PROPOSAL 99, SUBSTRATUM ACQUISITION PLAN Sheets 1 to 14
F29	WHT Southern Tunnel Works	9	DP976446	WHT Southern Tunnel Works Site		None	WESTERN HARBOUR TUNNEL, CHANGE PROPOSAL 99, SUBSTRATUM ACQUISITION PLAN Sheets 1 to 14
F29	WHT Southern Tunnel Works	A	DP354525	WHT Southern Tunnel Works Site		None	WESTERN HARBOUR TUNNEL, CHANGE PROPOSAL 99, SUBSTRATUM ACQUISITION PLAN Sheets 1 to 14
F29	WHT Southern Tunnel Works	A	DP374093	WHT Southern Tunnel Works Site		None	WESTERN HARBOUR TUNNEL, CHANGE PROPOSAL 99, SUBSTRATUM ACQUISITION PLAN Sheets 1 to 14
F29	WHT Southern Tunnel Works	A	DP913622	WHT Southern Tunnel Works Site		None	WESTERN HARBOUR TUNNEL, CHANGE PROPOSAL 99, SUBSTRATUM ACQUISITION PLAN Sheets 1 to 14
F29	WHT Southern Tunnel Works	B	DP181346	WHT Southern Tunnel Works Site		None	WESTERN HARBOUR TUNNEL, CHANGE PROPOSAL 99, SUBSTRATUM ACQUISITION PLAN Sheets 1 to 14

Substratum ID	Extent of Work	Lot No	DP / SP No.	Area Type	Date for Access ¹	Conditions of Access	Drawing Reference
F29	WHT Southern Tunnel Works	B	DP354525	WHT Southern Tunnel Works Site		None	WESTERN HARBOUR TUNNEL, CHANGE PROPOSAL 99, SUBSTRATUM ACQUISITION PLAN Sheets 1 to 14
F29	WHT Southern Tunnel Works	B	DP374093	WHT Southern Tunnel Works Site		None	WESTERN HARBOUR TUNNEL, CHANGE PROPOSAL 99, SUBSTRATUM ACQUISITION PLAN Sheets 1 to 14
F29	WHT Southern Tunnel Works	B	DP913622	WHT Southern Tunnel Works Site		None	WESTERN HARBOUR TUNNEL, CHANGE PROPOSAL 99, SUBSTRATUM ACQUISITION PLAN Sheets 1 to 14
F29	WHT Southern Tunnel Works	B3	DP447297	WHT Southern Tunnel Works Site		None	WESTERN HARBOUR TUNNEL, CHANGE PROPOSAL 99, SUBSTRATUM ACQUISITION PLAN Sheets 1 to 14
F29	WHT Southern Tunnel Works	C	DP374093	WHT Southern Tunnel Works Site		None	WESTERN HARBOUR TUNNEL, CHANGE PROPOSAL 99, SUBSTRATUM ACQUISITION PLAN Sheets 1 to 14
F29	WHT Southern Tunnel Works	D	DP374093	WHT Southern Tunnel Works Site		None	WESTERN HARBOUR TUNNEL, CHANGE PROPOSAL 99, SUBSTRATUM ACQUISITION PLAN Sheets 1 to 14
F29	WHT Southern Tunnel Works	N	DP200723	WHT Southern Tunnel Works Site		None	WESTERN HARBOUR TUNNEL, CHANGE PROPOSAL 99, SUBSTRATUM ACQUISITION PLAN Sheets 1 to 14
F29	WHT Southern		SP12658	WHT Southern Tunnel Works Site		None	WESTERN HARBOUR TUNNEL, CHANGE PROPOSAL 99,

Substratum ID	Extent of Work	Lot No	DP / SP No.	Area Type	Date for Access ¹	Conditions of Access	Drawing Reference
	Tunnel Works						SUBSTRATUM ACQUISITION PLAN Sheets 1 to 14
F29	WHT Southern Tunnel Works		SP33361	WHT Southern Tunnel Works Site		None	WESTERN HARBOUR TUNNEL, CHANGE PROPOSAL 99, SUBSTRATUM ACQUISITION PLAN Sheets 1 to 14
F30	WHT Southern Tunnel Works	1	DP1019224	WHT Southern Tunnel Works Site		None	WESTERN HARBOUR TUNNEL, CHANGE PROPOSAL 99, SUBSTRATUM ACQUISITION PLAN Sheets 1 to 14
F30	WHT Southern Tunnel Works	1	DP1023552	WHT Southern Tunnel Works Site		None	WESTERN HARBOUR TUNNEL, CHANGE PROPOSAL 99, SUBSTRATUM ACQUISITION PLAN Sheets 1 to 14
F30	WHT Southern Tunnel Works	1	DP1103221	WHT Southern Tunnel Works Site		None	WESTERN HARBOUR TUNNEL, CHANGE PROPOSAL 99, SUBSTRATUM ACQUISITION PLAN Sheets 1 to 14
F30	WHT Southern Tunnel Works	1	DP1115556	WHT Southern Tunnel Works Site		None	WESTERN HARBOUR TUNNEL, CHANGE PROPOSAL 99, SUBSTRATUM ACQUISITION PLAN Sheets 1 to 14
F30	WHT Southern Tunnel Works	1	DP111626	WHT Southern Tunnel Works Site		None	WESTERN HARBOUR TUNNEL, CHANGE PROPOSAL 99, SUBSTRATUM ACQUISITION PLAN Sheets 1 to 14
F30	WHT Southern Tunnel Works	1	DP112969	WHT Southern Tunnel Works Site		None	WESTERN HARBOUR TUNNEL, CHANGE PROPOSAL 99, SUBSTRATUM ACQUISITION PLAN Sheets 1 to 14

Substratum ID	Extent of Work	Lot No	DP / SP No.	Area Type	Date for Access ¹	Conditions of Access	Drawing Reference
F30	WHT Southern Tunnel Works	1	DP1273025	WHT Southern Tunnel Works Site		None	WESTERN HARBOUR TUNNEL, CHANGE PROPOSAL 99, SUBSTRATUM ACQUISITION PLAN Sheets 1 to 14
F30	WHT Southern Tunnel Works	1	DP198287	WHT Southern Tunnel Works Site		None	WESTERN HARBOUR TUNNEL, CHANGE PROPOSAL 99, SUBSTRATUM ACQUISITION PLAN Sheets 1 to 14
F30	WHT Southern Tunnel Works	1	DP215117	WHT Southern Tunnel Works Site		None	WESTERN HARBOUR TUNNEL, CHANGE PROPOSAL 99, SUBSTRATUM ACQUISITION PLAN Sheets 1 to 14
F30	WHT Southern Tunnel Works	1	DP571340	WHT Southern Tunnel Works Site		None	WESTERN HARBOUR TUNNEL, CHANGE PROPOSAL 99, SUBSTRATUM ACQUISITION PLAN Sheets 1 to 14
F30	WHT Southern Tunnel Works	1	DP615990	WHT Southern Tunnel Works Site		None	WESTERN HARBOUR TUNNEL, CHANGE PROPOSAL 99, SUBSTRATUM ACQUISITION PLAN Sheets 1 to 14
F30	WHT Southern Tunnel Works	1	DP709879	WHT Southern Tunnel Works Site		None	WESTERN HARBOUR TUNNEL, CHANGE PROPOSAL 99, SUBSTRATUM ACQUISITION PLAN Sheets 1 to 14
F30	WHT Southern Tunnel Works	1	DP730592	WHT Southern Tunnel Works Site		None	WESTERN HARBOUR TUNNEL, CHANGE PROPOSAL 99, SUBSTRATUM ACQUISITION PLAN Sheets 1 to 14
F30	WHT Southern	1	DP744021	WHT Southern Tunnel Works Site		None	WESTERN HARBOUR TUNNEL, CHANGE PROPOSAL 99,

Substratum ID	Extent of Work	Lot No	DP / SP No.	Area Type	Date for Access ¹	Conditions of Access	Drawing Reference
	Tunnel Works						SUBSTRATUM ACQUISITION PLAN Sheets 1 to 14
F30	WHT Southern Tunnel Works	10	DP881979	WHT Southern Tunnel Works Site		None	WESTERN HARBOUR TUNNEL, CHANGE PROPOSAL 99, SUBSTRATUM ACQUISITION PLAN Sheets 1 to 14
F30	WHT Southern Tunnel Works	15 (Section A)	DP979498	WHT Southern Tunnel Works Site		None	WESTERN HARBOUR TUNNEL, CHANGE PROPOSAL 99, SUBSTRATUM ACQUISITION PLAN Sheets 1 to 14
F30	WHT Southern Tunnel Works	16 (Section A)	DP979498	WHT Southern Tunnel Works Site		None	WESTERN HARBOUR TUNNEL, CHANGE PROPOSAL 99, SUBSTRATUM ACQUISITION PLAN Sheets 1 to 14
F30	WHT Southern Tunnel Works	18	DP70530	WHT Southern Tunnel Works Site		None	WESTERN HARBOUR TUNNEL, CHANGE PROPOSAL 99, SUBSTRATUM ACQUISITION PLAN Sheets 1 to 14
F30	WHT Southern Tunnel Works	2	DP1023552	WHT Southern Tunnel Works Site		None	WESTERN HARBOUR TUNNEL, CHANGE PROPOSAL 99, SUBSTRATUM ACQUISITION PLAN Sheets 1 to 14
F30	WHT Southern Tunnel Works	2	DP215117	WHT Southern Tunnel Works Site		None	WESTERN HARBOUR TUNNEL, CHANGE PROPOSAL 99, SUBSTRATUM ACQUISITION PLAN Sheets 1 to 14
F30	WHT Southern Tunnel Works	2	DP571340	WHT Southern Tunnel Works Site		None	WESTERN HARBOUR TUNNEL, CHANGE PROPOSAL 99, SUBSTRATUM ACQUISITION PLAN Sheets 1 to 14



Substratum ID	Extent of Work	Lot No	DP / SP No.	Area Type	Date for Access ¹	Conditions of Access	Drawing Reference
F30	WHT Southern Tunnel Works	20	DP744223	WHT Southern Tunnel Works Site		None	WESTERN HARBOUR TUNNEL, CHANGE PROPOSAL 99, SUBSTRATUM ACQUISITION PLAN Sheets 1 to 14
F30	WHT Southern Tunnel Works	25	DP1024866	WHT Southern Tunnel Works Site		None	WESTERN HARBOUR TUNNEL, CHANGE PROPOSAL 99, SUBSTRATUM ACQUISITION PLAN Sheets 1 to 14
F30	WHT Southern Tunnel Works	27 (Section A)	DP979498	WHT Southern Tunnel Works Site		None	WESTERN HARBOUR TUNNEL, CHANGE PROPOSAL 99, SUBSTRATUM ACQUISITION PLAN Sheets 1 to 14
F30	WHT Southern Tunnel Works	3	DP1107907	WHT Southern Tunnel Works Site		None	WESTERN HARBOUR TUNNEL, CHANGE PROPOSAL 99, SUBSTRATUM ACQUISITION PLAN Sheets 1 to 14
F30	WHT Southern Tunnel Works	70	DP734366	WHT Southern Tunnel Works Site		None	WESTERN HARBOUR TUNNEL, CHANGE PROPOSAL 99, SUBSTRATUM ACQUISITION PLAN Sheets 1 to 14
F30	WHT Southern Tunnel Works	A	DP345484	WHT Southern Tunnel Works Site		None	WESTERN HARBOUR TUNNEL, CHANGE PROPOSAL 99, SUBSTRATUM ACQUISITION PLAN Sheets 1 to 14
F30	WHT Southern Tunnel Works	A	DP447500	WHT Southern Tunnel Works Site		None	WESTERN HARBOUR TUNNEL, CHANGE PROPOSAL 99, SUBSTRATUM ACQUISITION PLAN Sheets 1 to 14
F30	WHT Southern	B	DP447500	WHT Southern Tunnel Works Site		None	WESTERN HARBOUR TUNNEL, CHANGE PROPOSAL 99,

Substratum ID	Extent of Work	Lot No	DP / SP No.	Area Type	Date for Access ¹	Conditions of Access	Drawing Reference
	Tunnel Works						SUBSTRATUM ACQUISITION PLAN Sheets 1 to 14

Table 2: Tunnels – Substratum requiring amendment

Substratum ID	Extent of Work	Lot No	DP / SP No.	Area Type	Date for Access ²	Conditions of Access	Drawing Reference
F01-F19	WHT Southern Tunnel Works	1	DP1259095	WHT Southern Tunnel Works Site		None	WESTERN HARBOUR TUNNEL, CHANGE PROPOSAL 99, SUBSTRATUM ACQUISITION PLAN F22 CHANGE REQUESTS Sheet 1 of 1
F01-F19	WHT Southern Tunnel Works	1	DP1259393	WHT Southern Tunnel Works Site		None	WESTERN HARBOUR TUNNEL, CHANGE PROPOSAL 99, SUBSTRATUM ACQUISITION PLAN F22 CHANGE REQUESTS Sheet 1 of 1
F01-F19	WHT Southern Tunnel Works	1	DP1259395	WHT Southern Tunnel Works Site		None	WESTERN HARBOUR TUNNEL, CHANGE PROPOSAL 99, SUBSTRATUM ACQUISITION PLAN F22 CHANGE REQUESTS Sheet 1 of 1
F01-F19	WHT Southern Tunnel Works	13 (Section 2)	DP975049	WHT Southern Tunnel Works Site		None	WESTERN HARBOUR TUNNEL, CHANGE PROPOSAL 99, SUBSTRATUM ACQUISITION PLAN F22 CHANGE REQUESTS Sheet 1 of 1
F01-F19	WHT Southern Tunnel Works	2	DP1259395	WHT Southern Tunnel Works Site		None	WESTERN HARBOUR TUNNEL, CHANGE PROPOSAL 99, SUBSTRATUM ACQUISITION PLAN F22 CHANGE REQUESTS Sheet 1 of 1
F20	WHT Southern Tunnel Works	28	DP2319	WHT Southern Tunnel Works Site		None	WESTERN HARBOUR TUNNEL, CHANGE PROPOSAL 99, SUBSTRATUM ACQUISITION PLAN F22 CHANGE REQUESTS Sheet 1 of 1

Substratum ID	Extent of Work	Lot No	DP / SP No.	Area Type	Date for Access ²	Conditions of Access	Drawing Reference
F20	WHT Southern Tunnel Works	29		WHT Southern Tunnel Works Site		None	WESTERN HARBOUR TUNNEL, CHANGE PROPOSAL 99, SUBSTRATUM ACQUISITION PLAN F22 CHANGE REQUESTS Sheet 1 of 1
F20	WHT Southern Tunnel Works	30	DP2319	WHT Southern Tunnel Works Site		None	WESTERN HARBOUR TUNNEL, CHANGE PROPOSAL 99, SUBSTRATUM ACQUISITION PLAN F22 CHANGE REQUESTS Sheet 1 of 1
F20	WHT Southern Tunnel Works		SP72904	WHT Southern Tunnel Works Site		None	WESTERN HARBOUR TUNNEL, CHANGE PROPOSAL 99, SUBSTRATUM ACQUISITION PLAN F22 CHANGE REQUESTS Sheet 1 of 1
F21	WHT Southern Tunnel Works	1	DP104240	WHT Southern Tunnel Works Site		None	WESTERN HARBOUR TUNNEL, CHANGE PROPOSAL 99, SUBSTRATUM ACQUISITION PLAN F22 CHANGE REQUESTS Sheet 1 of 1
F21	WHT Southern Tunnel Works	1	DP795870	WHT Southern Tunnel Works Site		None	WESTERN HARBOUR TUNNEL, CHANGE PROPOSAL 99, SUBSTRATUM ACQUISITION PLAN F22 CHANGE REQUESTS Sheet 1 of 1
F21	WHT Southern Tunnel Works	8	DP2319	WHT Southern Tunnel Works Site		None	WESTERN HARBOUR TUNNEL, CHANGE PROPOSAL 99, SUBSTRATUM ACQUISITION PLAN F22 CHANGE REQUESTS Sheet 1 of 1

Substratum ID	Extent of Work	Lot No	DP / SP No.	Area Type	Date for Access ²	Conditions of Access	Drawing Reference
F21	WHT Southern Tunnel Works	A	DP309327	WHT Southern Tunnel Works Site		None	WESTERN HARBOUR TUNNEL, CHANGE PROPOSAL 99, SUBSTRATUM ACQUISITION PLAN F22 CHANGE REQUESTS Sheet 1 of 1
F21	WHT Southern Tunnel Works	B	DP309327	WHT Southern Tunnel Works Site		None	WESTERN HARBOUR TUNNEL, CHANGE PROPOSAL 99, SUBSTRATUM ACQUISITION PLAN F22 CHANGE REQUESTS Sheet 1 of 1

PART C - Construction Site Drawings

PART D - WHT Stubs Substratum Site area and WHT Ventilation Stubs Substratum Site area

Table 3: WHT Stubs Substratum Site area and WHT Ventilation Stubs Substratum Site area

Substratum	Location	Extent of Work	Area Type	Integration Site Type	Required Area	Date for Access	Date for Handback	Conditions of Access	Drawing Reference
ST W-2	WHT Connections	Temporary Works	Temporary Area	N/A	Full Area		Completion	The Contractor must not adversely impact the performance or durability of the assets on this site, in accordance with Section 4.3 of the SWTC.	Western Harbour Tunnel Southern Tunnel Works Sheets 1 & 2 of 3
ST W-4	WHT Ventilation Stubs	Temporary Works	Temporary Area	WHT Ventilation Stubs	Full Area		Completion	The Contractor must not adversely impact the performance or durability of the assets on this site, in accordance with Section 4.3 of the SWTC.	Western Harbour Tunnel Southern Tunnel Works Sheet 2 of 3
ST W-5	WHT Ventilation Stubs	Temporary Works	Temporary Area	WHT Ventilation Stubs	Full Area		Completion	The Contractor must not adversely impact the performance or durability of the assets on this site, in accordance with Section 4.3 of the SWTC.	Western Harbour Tunnel Southern Tunnel Works Sheet 2 of 3
ST W-6	WHT Stubs	WHT Southern Tunnel Works	WHT Southern Tunnel Works Site	N/A	Full Area		30 June 2023	The Contractor must not adversely impact the performance or durability of the assets on this site, in accordance with Section 4.3 of the SWTC. The Contractor must complete the works identified in the Technical Requirements without any adverse impact to the Rozelle Interchange Project Works.	Western Harbour Tunnel Southern Tunnel Works Sheet 3 of 3


ST W-7	WHT Stubs	WHT Southern Tunnel Works	WHT Southern Tunnel Works Site	N/A	Full Area		30 June 2023	<p>The Contractor must not adversely impact the performance or durability of the assets on this site, in accordance with Section 4.3 of the SWTC.</p> <p>The Contractor must complete the works identified in the Technical Requirements without any adverse impact to the Rozelle Interchange Project Works.</p>	<p>Western Harbour Tunnel</p> <p>Southern Tunnel Works</p> <p>Sheet 3 of 3</p>
-----------	-----------	------------------------------------	---	-----	--------------	---	-----------------	---	--

EXHIBIT J

Declaration of Compliance

SUBCONTRACTOR'S DECLARATION OF COMPLIANCE WITH THE CODE FOR THE TENDERING AND PERFORMANCE OF BUILDING WORK 2016

1.1.1. In this Declaration of Compliance:

ABCC	means the body referred to in subsection 29(2) of the Act.
ABC Commissioner	means the Australian Building and Construction Commissioner referred to in subsection 15(1) of the Act.
Act	means the <i>Building and Construction Industry (Improving Productivity) Act 2016</i> .
Building Code	means the <i>Code for the Tendering and Performance of Building Work 2016</i> , which is available at https://www.legislation.gov.au/Details/F2016L01859 .
Building Contractor	has the same meaning as in the Act.
Building Industry Participant	has the same meaning as in the Act.
Building Work	has the same meaning as in subsection 3(4) of the Building Code.
Commonwealth Funded Building Work	means Building Work in items 1-8 of Schedule 1 of the Building Code.
Enterprise Agreement	has the same meaning as in the <i>Fair Work Act 2009</i> .
Exclusion Sanction	has the same meaning as in subsection 3(1) of the Building Code.
Related Entity	has the same meaning as in subsection 3(2) of the Building Code.
Works	means the Commonwealth Funded Building Work that is the subject of this Subcontract.

Name of Commonwealth project:	
Name of Subcontract:	
Name of [Subcontractor/Consultant], ABN and ACN:	

- 1.1.1. The [Subcontractor/Consultant] confirms that it has complied with the Building Code in preparing its [response/tender].
- 1.1.2. The [Subcontractor/Consultant] acknowledges that it and its Related Entities must comply with the Building Code in relation to all Building Work described in Schedule 1 of the Building Code for which an expression of interest or request for tender (however described) is called on or after the date that the Building Code commenced, being 2 December 2016, and, should it be the successful Tenderer, in relation to the Works.
- 1.1.3. The [Subcontractor/Consultant] undertakes to ensure that it and its subcontractors that it subcontracts any of the Works to, should it be the successful Tenderer, comply with the Building Code.
- 1.1.4. The [Subcontractor/Consultant] acknowledges the powers and functions of the ABC Commissioner and the ABCC under the Act and the Building Code and undertakes to ensure that it and its subcontractors will comply with any requests made by the ABCC and the ABC Commissioner within those powers and functions, including but not limited to requests for entry under section 72 of the Act, requests to interview any person under section 74 of the Act, requests to produce records or documents under sections 74 and 77 of the of the Act and requests for information concerning matters relating to the Building Code under subsection 7(c) of the Building Code.
- 1.1.5. The [Subcontractor/Consultant] declares that where it proposes to subcontract any of the Works, should it be the successful Tenderer, it will:
- a. not enter into a subcontract with a subcontractor who:
 - i. is covered by an Enterprise Agreement that does not meet the requirements of section 11 of the Building Code;
 - ii. is subject to an Exclusion Sanction;
 - iii. has had an adverse decision, direction or order made by a court or tribunal for a breach of the Act, a designated building law, work health and safety law or competition and consumer law and failed to comply with the decision, direction or order; or
 - iv. unless approved otherwise by the ABC Commissioner, is excluded from performing Building Work funded by a state or territory government; and
 - b. only enter into a subcontract where:
 - i. the subcontractor undertakes to only use products in relation to the Works that comply with the relevant Australian standards published by, or on behalf of, Standards Australia;

- ii. the subcontractor undertakes to comply with the Workplace Relations Management Plan approved by the ABCC in accordance with Part 6 of the Building Code that applies to the Works;
 - iii. the subcontractor has submitted a declaration of compliance, including the further information outlined in Attachment A to the declaration of compliance, in substantively the same form as the model declaration of compliance applicable to contractors and subcontractors in relation to the Building Code; and
 - iv. the subcontract with the subcontractor contains clauses in substantively the same form as the model contract clauses applicable to contractors and subcontractors in relation to the Building Code.
- 1.1.6. The [Subcontractor/Consultant] declares that it has provided all of the further information required by Attachment A to this Declaration of Compliance.
- 1.1.7. The [Subcontractor/Consultant] declares that:
- a. it is not covered by an Enterprise Agreement that does not meet the requirements of section 11 of the Building Code;
 - b. it is not subject to an Exclusion Sanction;
 - c. it has not had an adverse decision, direction or order made by a court or tribunal for a breach of the Act, a designated building law, work health and safety law or competition and consumer law and failed to comply with the decision, direction or order;
 - d. it will only use products in relation to the Works that comply with the relevant Australian standards published by, or on behalf of, Standards Australia, should it be the successful Tenderer; and
 - e. it has provided as part of its tender a Workplace Relations Management Plan for approval by the ABCC in accordance with Part 6 of the Building Code.

[To be signed by the [Subcontractor/Consultant]—insert appropriate signature block.]

ATTACHMENT A – INFORMATION REGARDING COMPLIANCE WITH THE CODE FOR THE TENDERING AND PERFORMANCE OF BUILDING WORK 2016

[Subcontractors/Consultants] must provide the following information as part of their Declaration of Compliance. This information can either be set out in this table or in an annexure to this Attachment and the Declaration of Compliance.

Item	Requirement	Compliance
1	Does the [Subcontractor/Consultant] have an Enterprise Agreement that does not meet the requirements of section 11 of the Building Code?	<div style="border-bottom: 1px solid black; padding-bottom: 5px;">Yes / No</div> <div style="padding: 5px;">Details (attach a copy of the letter of compliance or declaration of eligibility if the Tenderer is awaiting a letter of compliance and is not covered by an Enterprise Agreement made on or after 2 December 2016):</div>
2	Is the [Subcontractor/Consultant] excluded from performing Building Work funded by a state or territory government? If so, the Commonwealth reserves the right to exclude the [Subcontractor/Consultant] from further consideration.	<div style="border-bottom: 1px solid black; padding-bottom: 5px;">Yes/No</div> <div style="padding: 5px;">Details:</div>
3	Does the [Subcontractor/Consultant] positively commit to the provision of appropriate training and skills development for their workforce, and, if so, what evidence can the [Subcontractor/Consultant] supply in relation to this (for example, evidence of its compliance with any state or territory government building training policies and evidence of its support in the delivery of nationally endorsed	<div style="border-bottom: 1px solid black; padding-bottom: 5px;">Yes/No</div> <div style="padding: 5px;">Details:</div>

	building and construction competencies)?	
4	How many current apprentice and trainee employees are engaged or intended to be engaged by the [Subcontractor/Consultant] to undertake the Works?	Details:
5	How many and what classes of persons that hold visas under the <i>Migration Act 1958</i> are engaged or intended to be engaged by the [Subcontractor/Consultant] to undertake the Works?	Details:
6	Has the [Subcontractor/Consultant] within the preceding 3 years had an adverse decision, direction or order of a court or tribunal made against it for a breach of a designated building law, work health and safety law or the <i>Migration Act 1958</i> ?	Yes / No
		Details:
7	Has the [Subcontractor/Consultant] or its Related Entities within the preceding 3 years been required to pay any amount under an adjudication certificate (provided in accordance with a law relating to the security of payments that are due to persons in respect of Building Work) to a Building Contractor or Building Industry Participant?	Yes / No
		Details:
8	Has the [Subcontractor/Consultant] or its Related Entities within the preceding 3 years owed any unsatisfied judgment debts to a	Yes / No
		Details:

	Building Contractor or Building Industry Participant?	
9	To what extent does the [Subcontractor/Consultant] intend to use domestically sourced and manufactured building materials to undertake the Works?	Details:
10	What is the [Subcontractor/Consultant] assessment of the whole-of-life costs of the project to which the Works relate?	Details:
11	What does the [Subcontractor/Consultant] consider the impact on jobs will be of the project to which the Works relate?	Details:
12	Does the [Subcontractor/Consultant] consider that the project to which the Works relate will contribute to skills growth?	Yes/No